



PLAN OCHRONY DLA KAZIMIERSKI PARKU KRAJOBRAZOWEGO

Działania ochronne i rekomendacje Planu ochrony

Skala 1:10 000



Rzeczpospolita
Polska



Unia Europejska
Europejski Fundusz
Rozwoju Regionalnego



Plan ochrony dla Kazimierskiego Parku Krajobrazowego sporządzono na zlecenie
Województwa Lubelskiego – Zespołu Lubelskich Parków Krajobrazowych
ul. Mieczysława Karłowicza 4, 20-027 Lublin



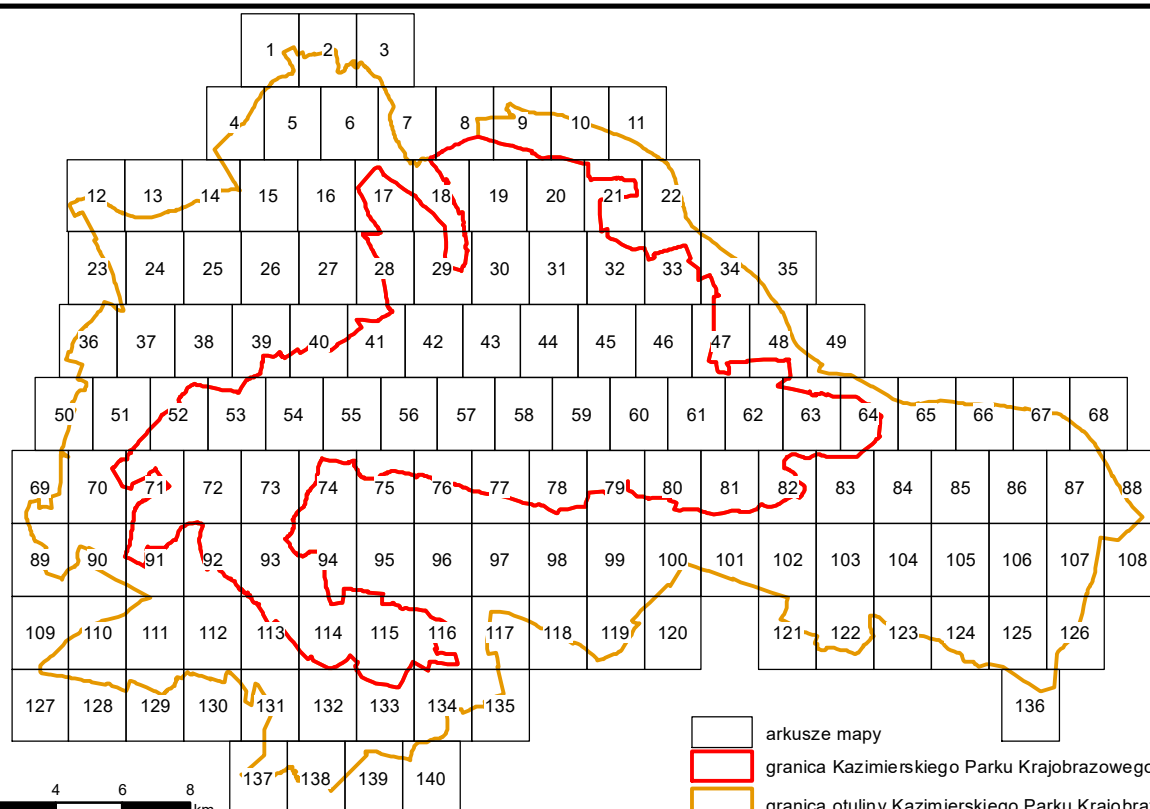
Projekt współfinansowany przez Unię Europejską ze środków Europejskiego Funduszu Rozwoju Regionalnego w ramach Regionalnego Programu Operacyjnego Województwa Lubelskiego na lata 2014–2020 w ramach projektu „Opracowanie planów ochrony parków krajobrazowych: Kazimierskiego, Nadwieprzańskiego i Szczepieszńskiego oraz modernizację i wyposażenie Ośrodka Edukacji Ekologicznej w Sobieszynie” [RPLU.07.02.00-06-0002/17], Oś Priorytetowa 7 Ochrona dziedzictwa kulturowego i naturalnego, Działanie 7.2 Ochrona Różnorodności Przyrodniczej.

Wykonawca prac - Konsorcjum w składzie:
Narodowa Fundacja Ochrony Środowiska
ul. Erasma Ciołka 13, 01-445 Warszawa
Uniwersytet Marii Curie-Skłodowskiej
Pl. M. Curie-Skłodowskiej 5, 20-031 Lublin













UMCS
UNIWERSYTET MARII CURIE-SKŁODOWSKIEJ





















Warszawa, Lublin wrzesień 2021



BK - Kontynuacja istniejącego sposobu użytkowania terenu Parku lub ochrony jego zasobów

	BK_I - Zachowanie tradycyjnego krajobrazu rolniczego i innych terenów otwartych
	BK_I_1 - Utrzymanie ekstensywnego użytkowania rolniczego łąk i pastwisk oraz otwartego charakteru innych siedlisk półnaturalnych
	BK_I_2 - Utrzymanie krajobrazu rolniczego pozostałych terenów, w tym pól i upraw trwałych
	BK_II - Zachowanie krajobrazu leśnego i terenów zarastających (sukcesyjnych): utrzymanie aktualnego sposobu użytkowania ekosystemów leśnych
	BK_II_1 - Utrzymanie aktualnego sposobu użytkowania ekosystemów leśnych
	BK_II_2 - Utrzymanie terenów zarastających lub zalesionych
	BK_III - Zachowanie śródlądowych wód powierzchniowych i obszarów podmokłych
	BK_IV - Zachowanie tradycyjnych elementów kultury materialnej
	BK_IV_1 - Utrzymanie zabytkowych i innych cennych obiektów architektury i budownictwa i stanowisk archeologicznych
	BK_IV_2 - Utrzymanie zabytkowych i innych cennych założeń zieleni: założeń parkowych, cmentarnych, alei przydrożnych i innych terenów zieleni urządzonej

BM - Modyfikacja lub rozwój istniejącego sposobu użytkowania Parku

	BM_I - Modyfikacja sposobów użytkowania lub ochrony naturalnych i półnaturalnych ekosystemów nieleśnych: przywrócenie ekstensywnego użytkowania łąk i pastwisk lub otwartego charakteru innych siedlisk półnaturalnych
	BM_II - Modyfikacja sposobów użytkowania lub ochrony ekosystemów leśnych
	BM_III - Modyfikacja sposobów gospodarowania wodą
	BM_IV - Inne aktywne działania ochronne
	BM_IV_1 - Spowolnienie sukcesji poprzez wycinkę nalotu drzew i krzewów
	BM_IV_2 - Inne działania ochronne
	BM_V - Modyfikacja lub rozwój zainwestowania (obszary zainwestowane lub wskazane do zainwestowania)
	BM_V_1 - Tereny przeznaczone do zainwestowania zgodnie z ustaleniami miejscowych planów zagospodarowania przestrzennego
	BM_V_2 - Tereny kierunkowego rozwoju zainwestowania zgodnie z ustaleniami studiów uwarunkowań i kierunków zagospodarowania przestrzennego
	BM_V_2_1 - Tereny z prawem do zabudowy
	BM_V_2_2 - Tereny bez prawa do zabudowy
	BM_V_3 - Tereny zabudowane pozostałe
	BM_VI - Ograniczenie przekształceń
	BM_VI_1 - Tereny wskazane do przekształcenia i/lub likwidacji nielegalnego lub substandardowego zainwestowania
	BM_VI_2 - Tereny wyłączone z zalesień
	BM_VI_3 - Utrzymanie otwartego charakteru wewnątrz krajobrazowych (obszary wyłączone z lokalizacji obiektów zaburzających widok z punktów i ciągów widokowych)
	BM_VI_4 - Ograniczenie dostępu, w tym w ramach turystyki i rekreacji, do najcenniejszych obszarów przyrodniczych, proponowanych do objęcia dodatkowymi formami ochrony, z dopuszczeniem infrastruktury edukacji ekologicznej
	BM_VI_5 - Tereny zmiany kierunkowego rozwoju zainwestowania wskazywanego w politykach przestrzennych gmin
	BM_VII - Dostosowanie infrastruktury turystycznej do istniejącej i potencjalnej presji na zasoby Parku: utworzenie ścieżki dydaktycznej
	BW - Obszary wyłączone z ustaleń Planu ochrony ze względu na obowiązywanie przepisów odrębnych (rezerwaty przyrody)

C - Obszary i obiekty objęte rekomendacjami Planu ochrony



C_I - Strefy ochrony krajobrazów do uwzględnienia w ramach audytów krajobrazowych



C_II - Obiekty lub obszary o najwyższych wartościach przyrodniczo-krajobrazowych, zasługujące na objęcie dodatkową formą ochrony prawnej



C_III - Obiekty lub obszary o najwyższych wartościach kulturowych, zasługujące na objęcie dodatkową formą ochrony prawnej

C_III_1 - Obiekty lub obszary zasługujące na objęcie ochroną jako strefy planistyczne w miejscowych planach zagospodarowania przestrzennego

C_III_2 - Obiekty lub obszary zasługujące na wpisanie do gminnych ewidencji zabytków



C_IV - Obszary zasługujące na włączenie do Parku



C_V - Obszary do objęcia miejscowymi planami zagospodarowania przestrzennego



granica Kazimierskiego Parku Krajobrazowego



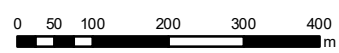
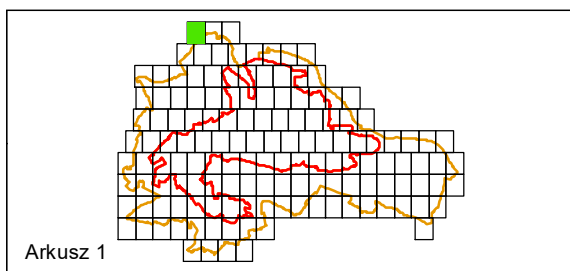
granica otuliny Kazimierskiego Parku Krajobrazowego

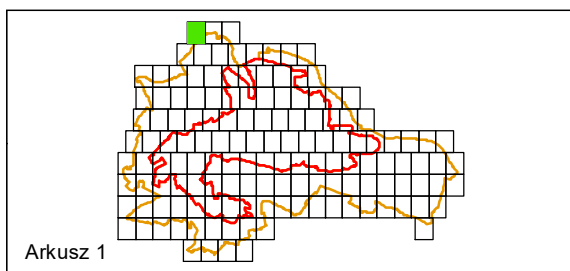


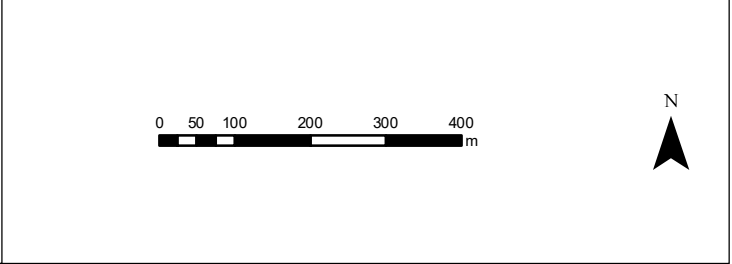
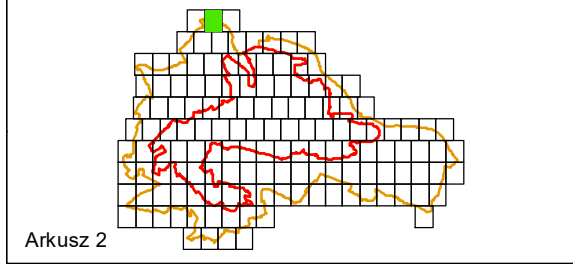
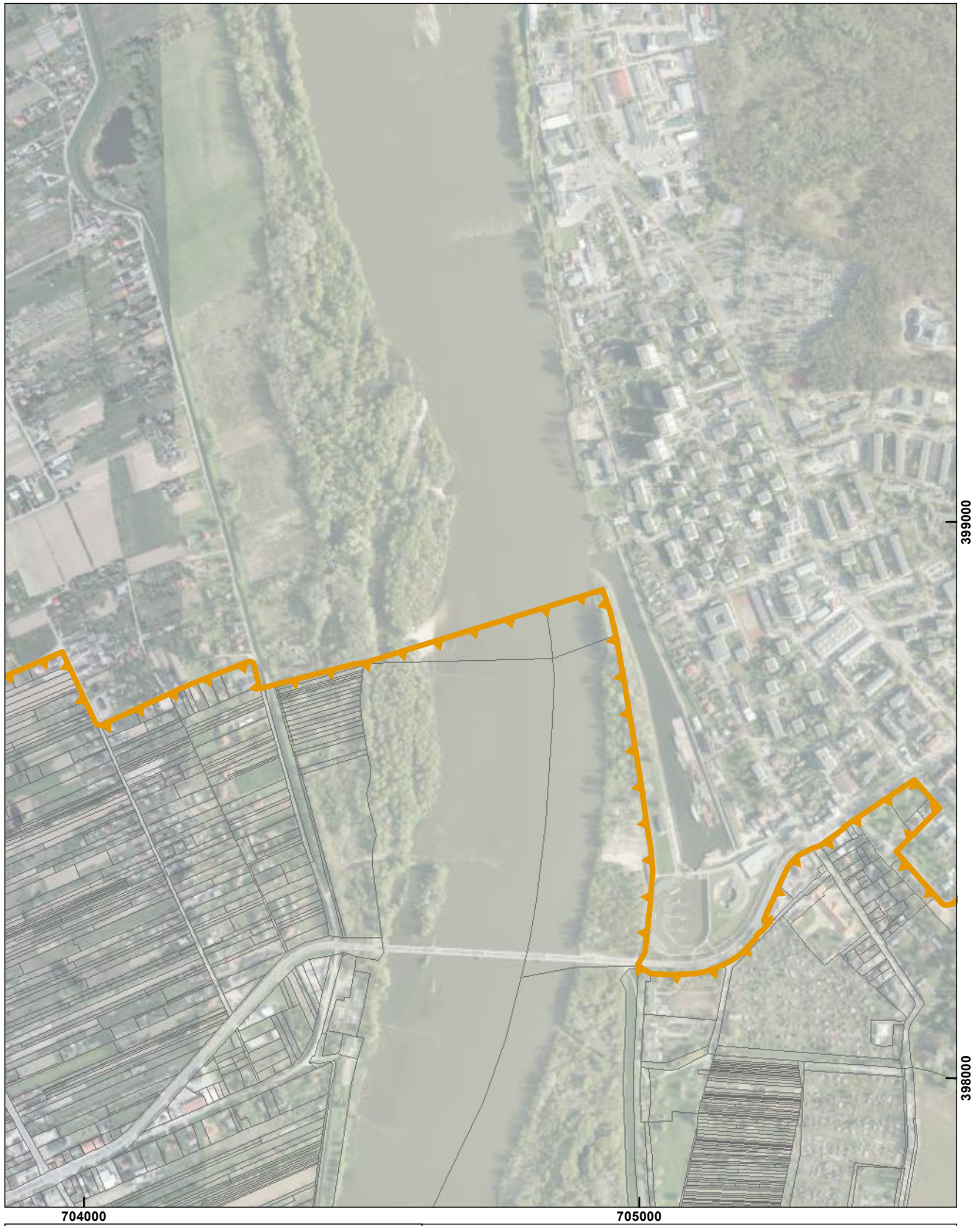
działki ewidencyjne

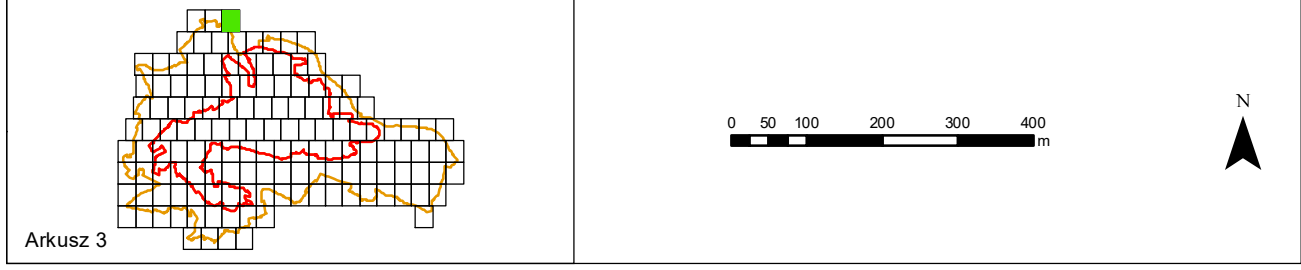
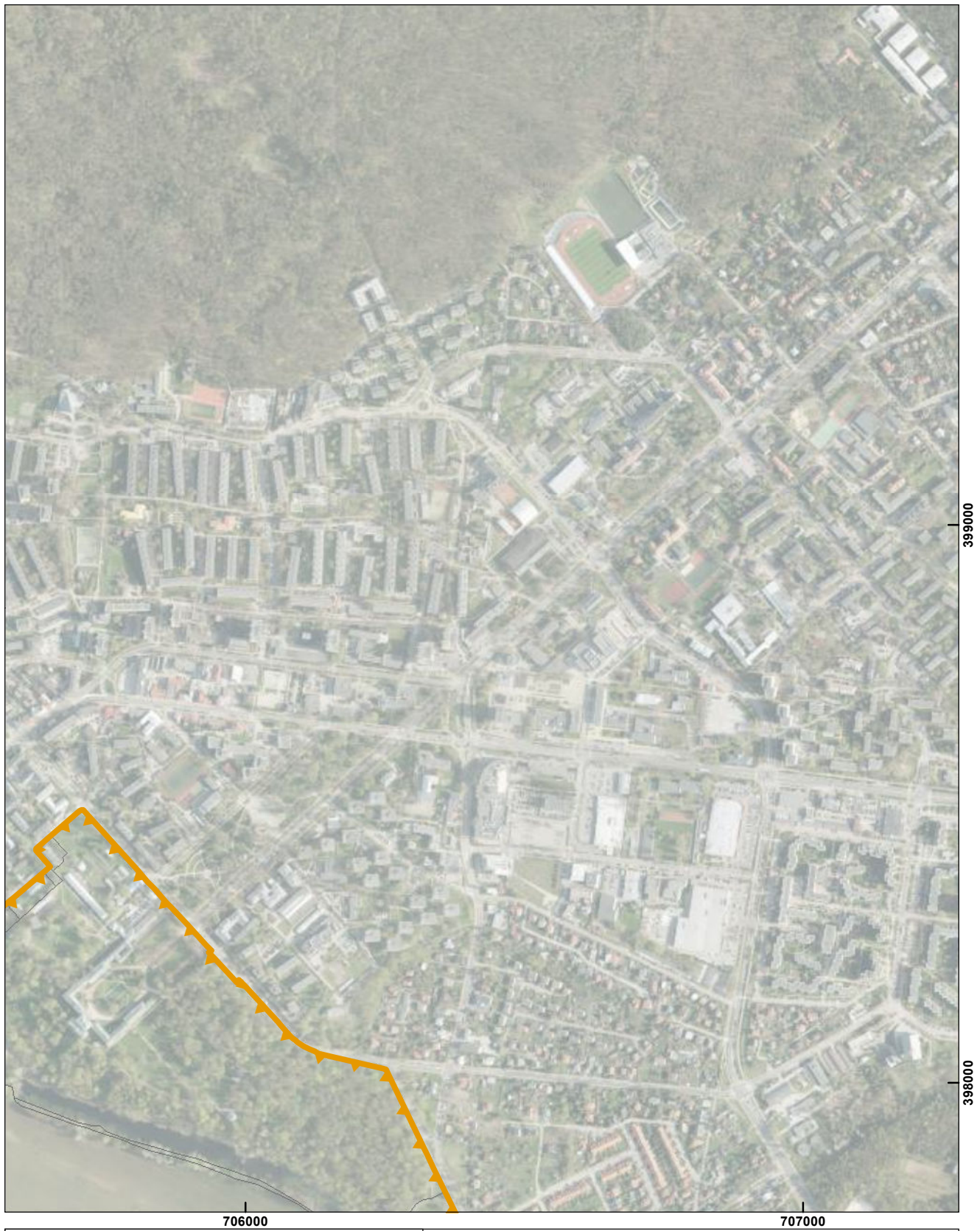


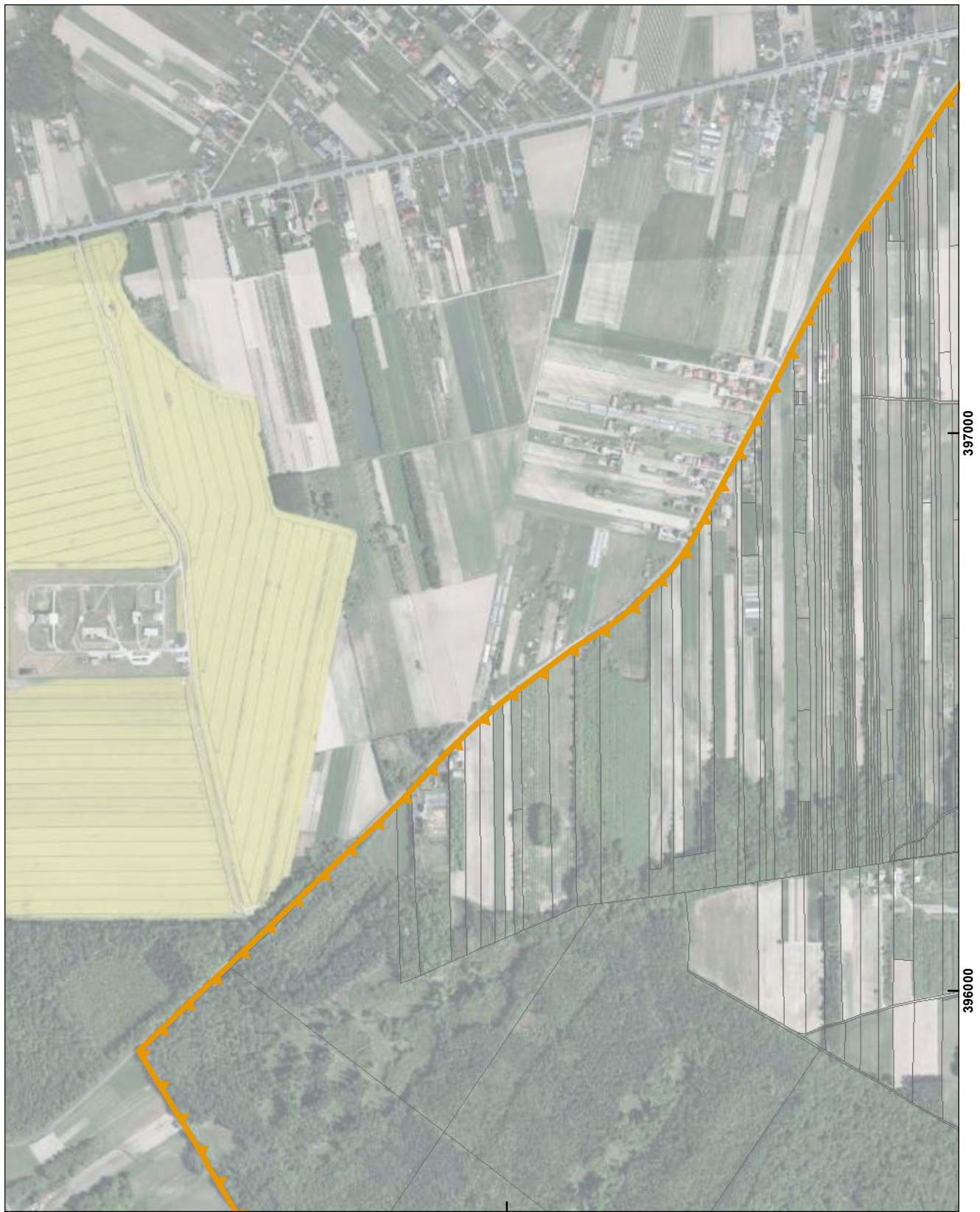
drogi







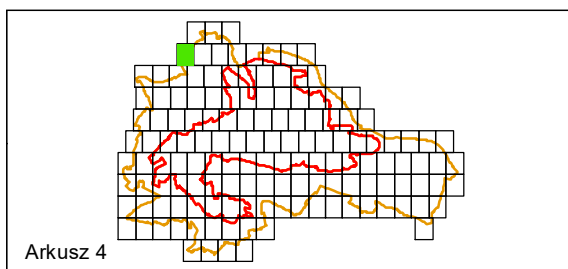




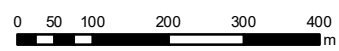
702000

397000

396000



Arkusz 4



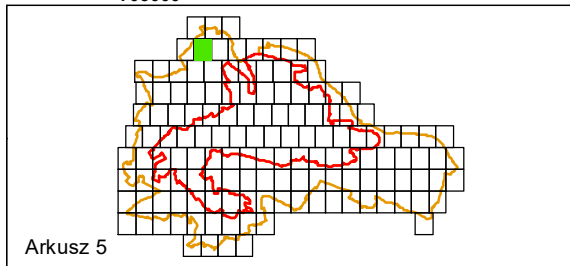


703000

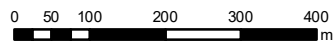
704000

397000

396000



Arkusz 5



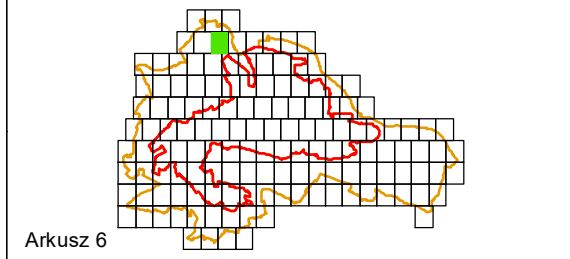


705000

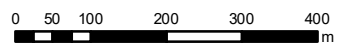
706000

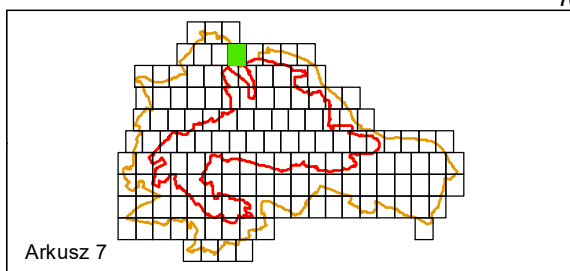
397000

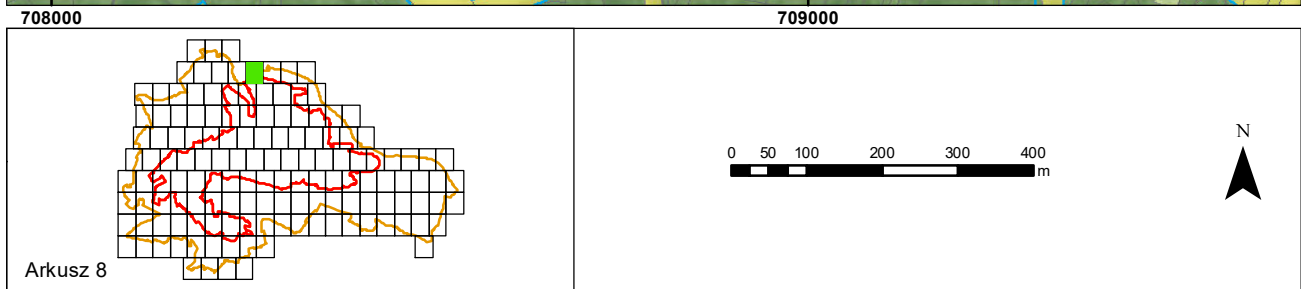
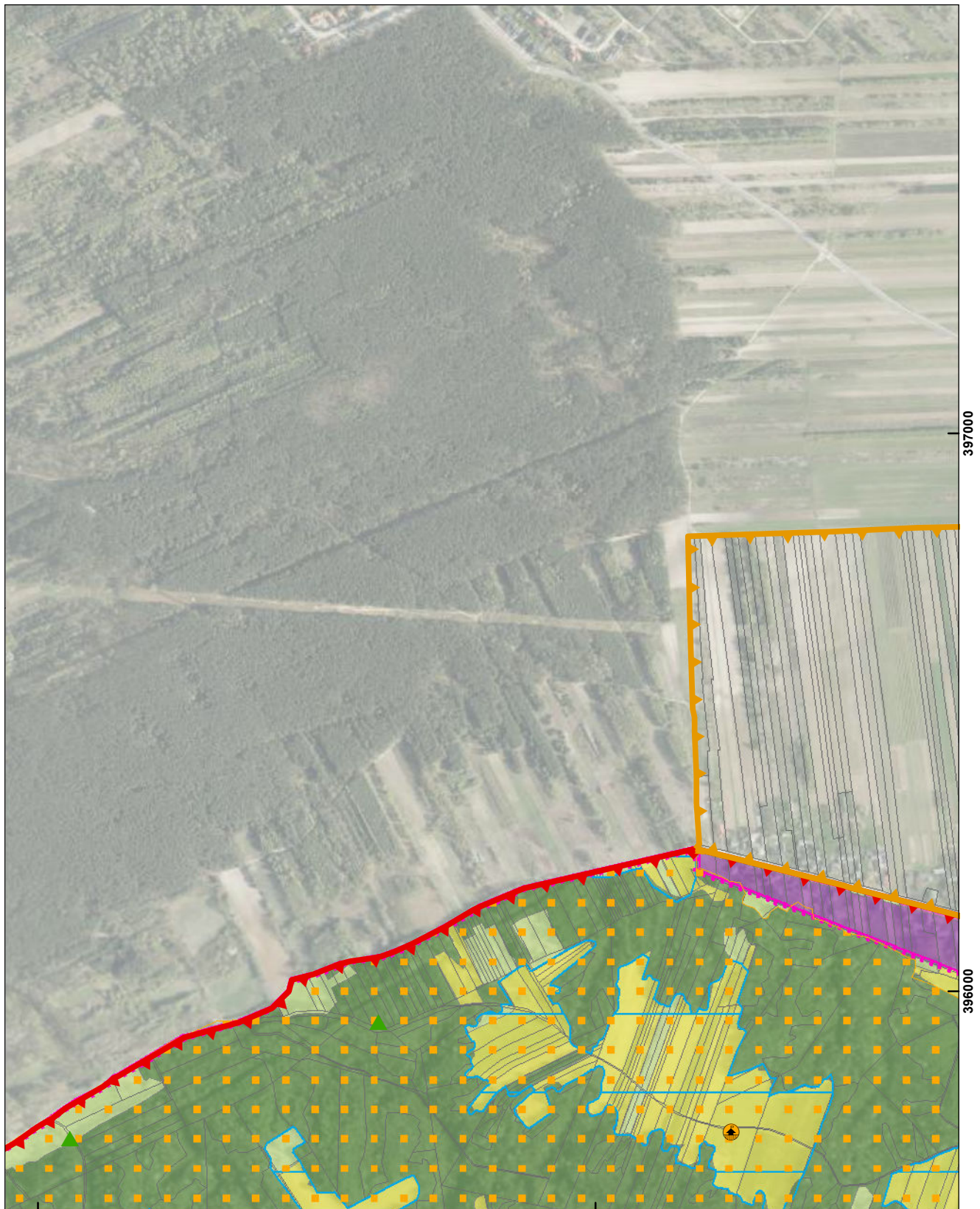
396000

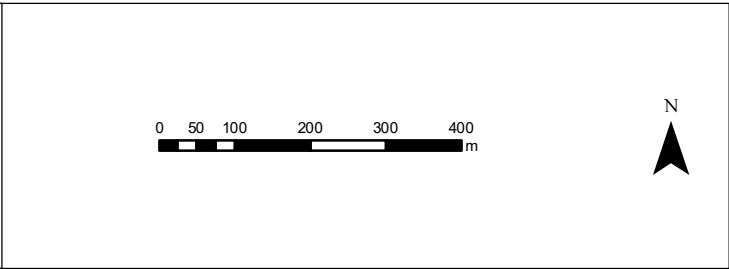
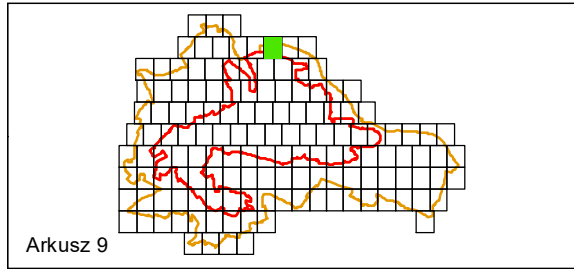
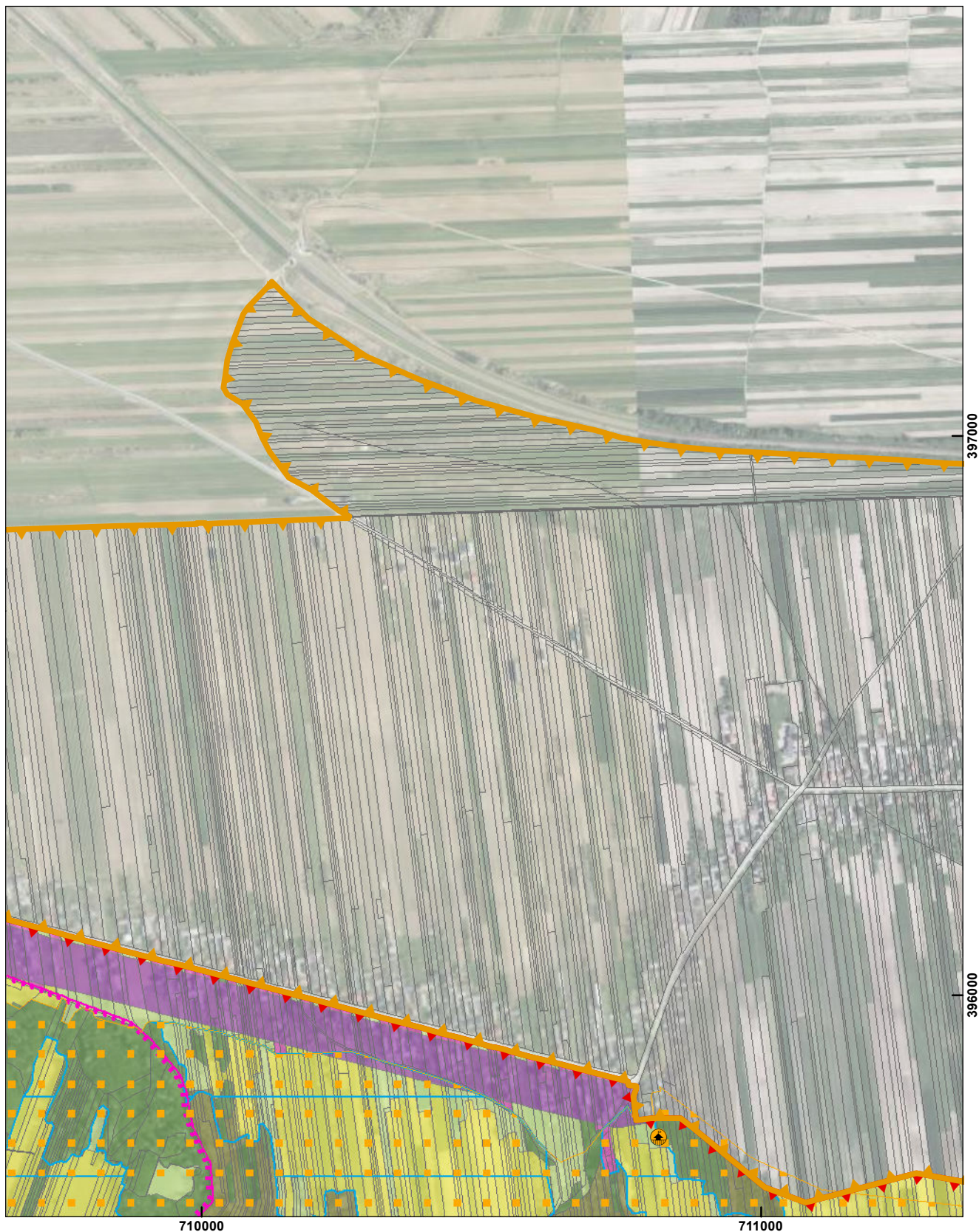


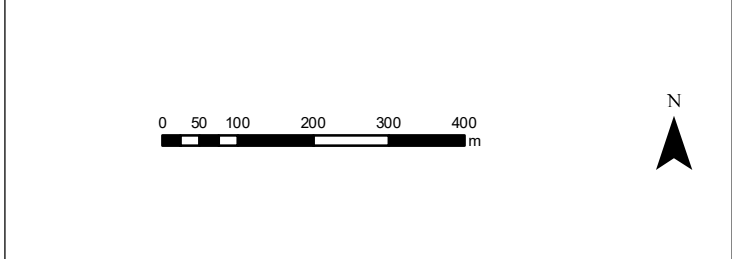
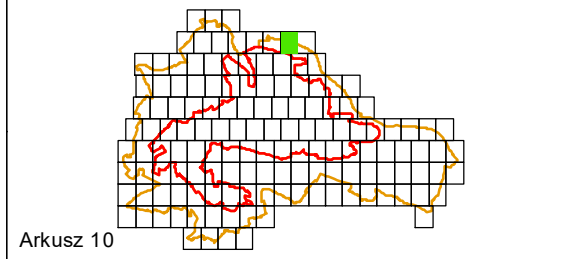
Arkusz 6

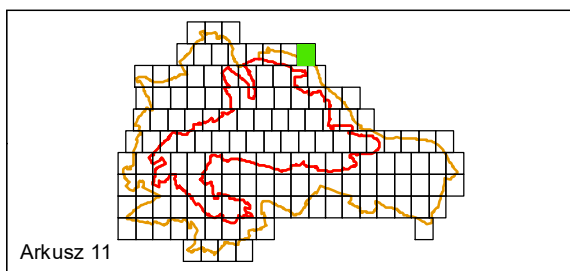


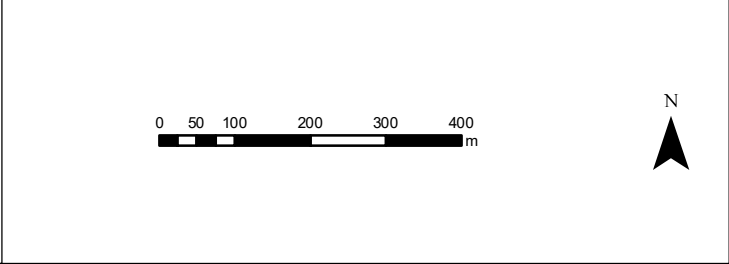
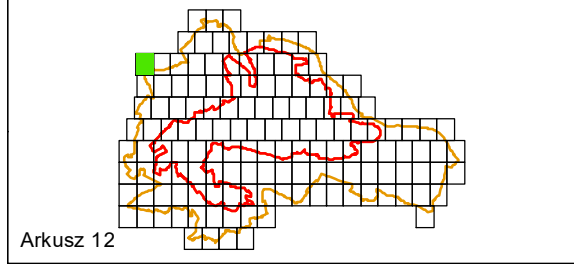
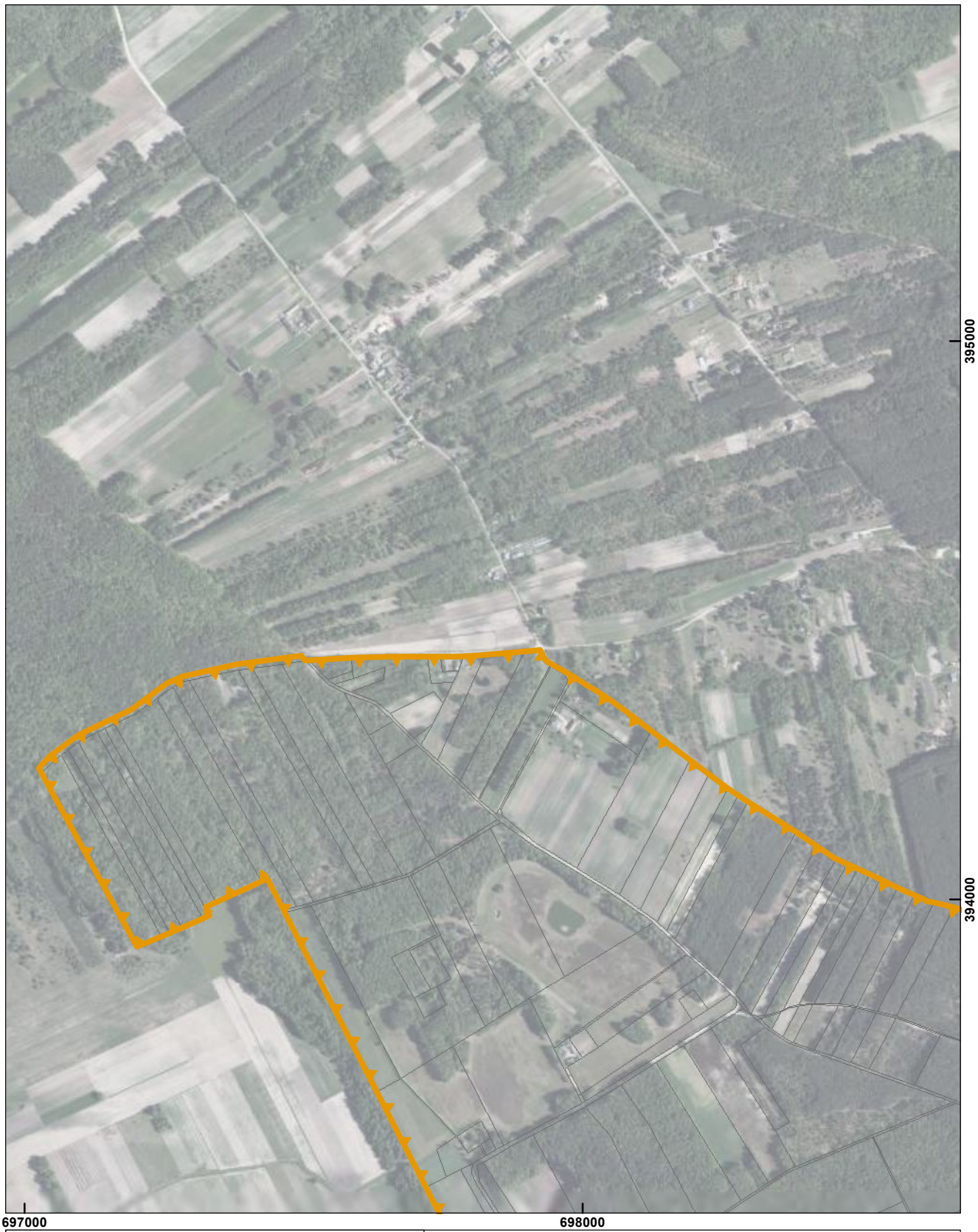


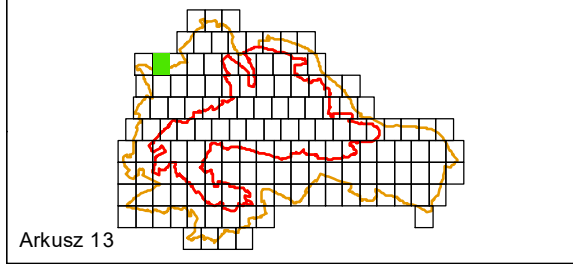


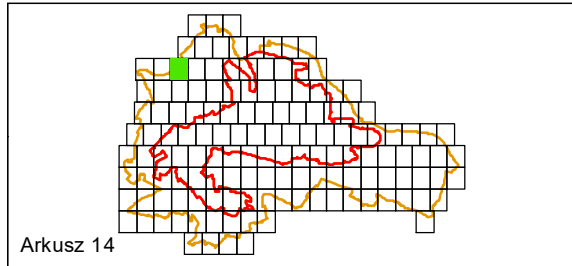



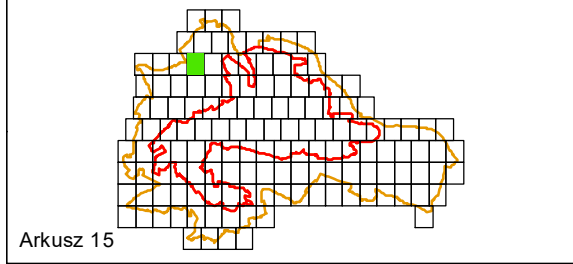












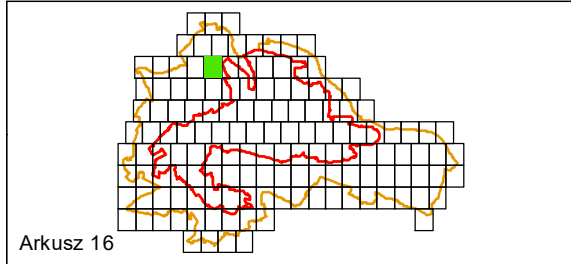


704000

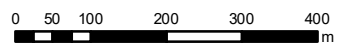
705000

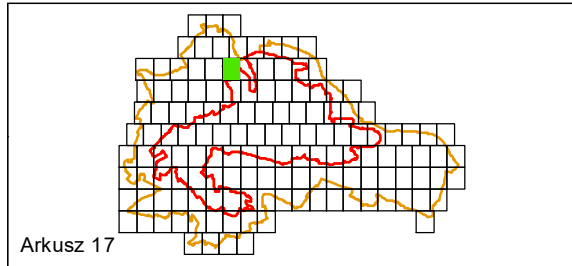
395000

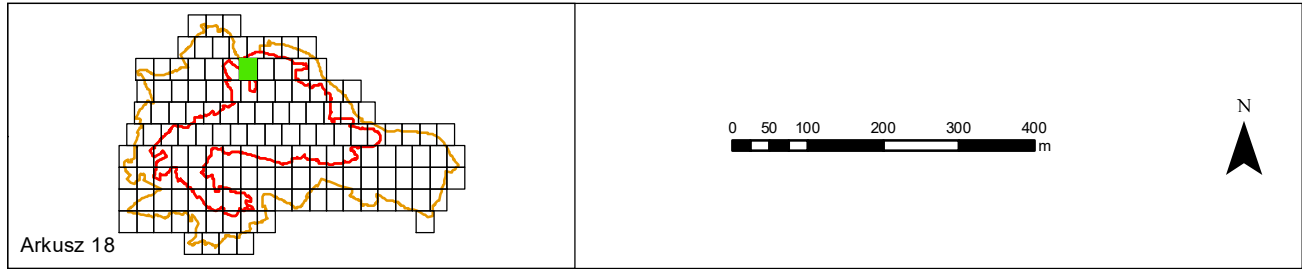
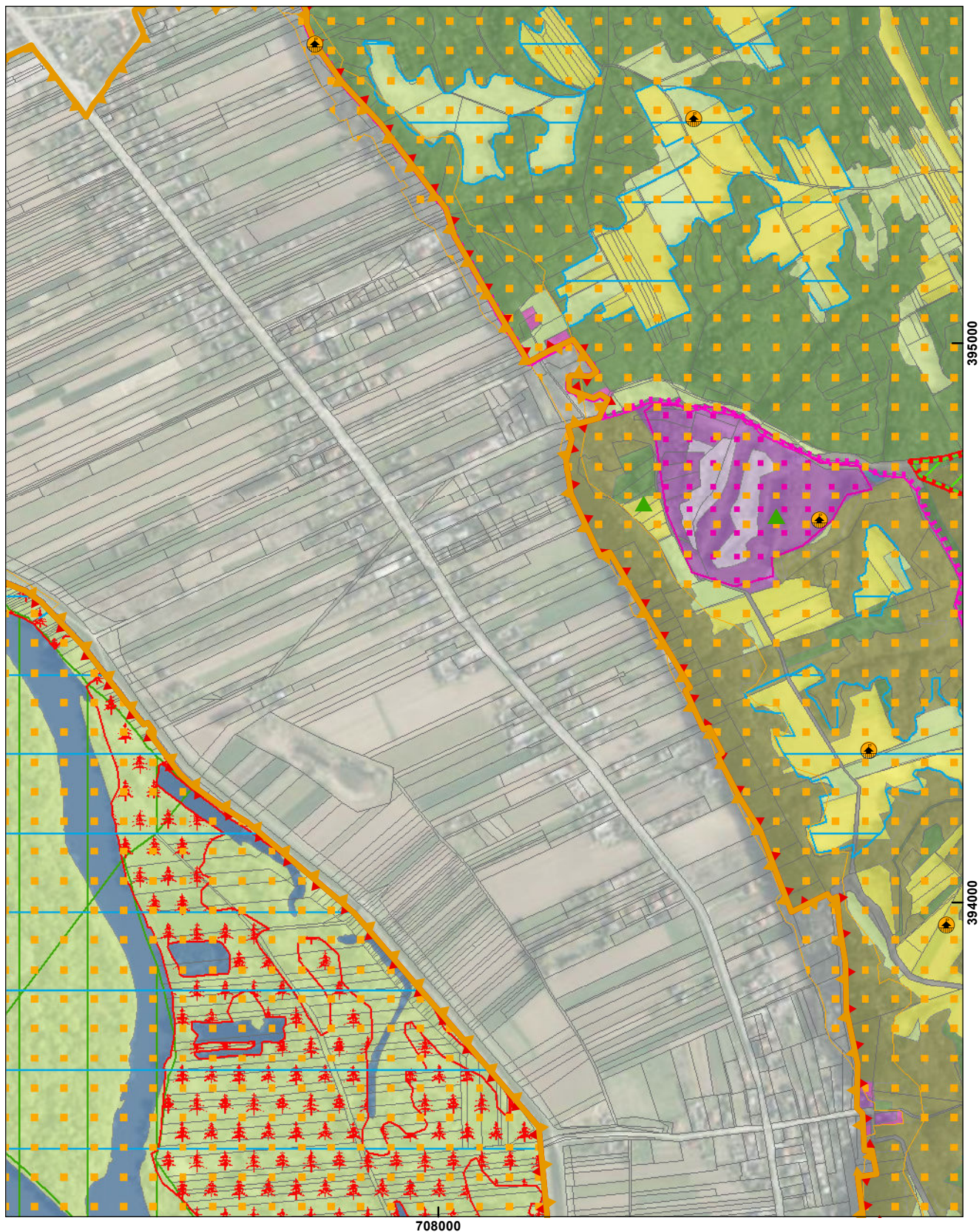
394000

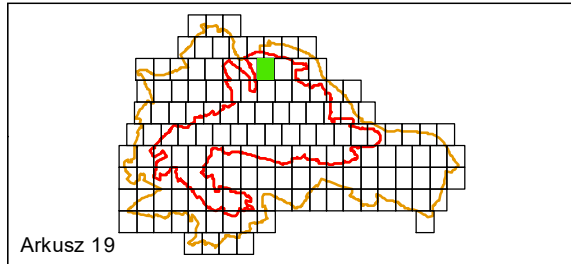
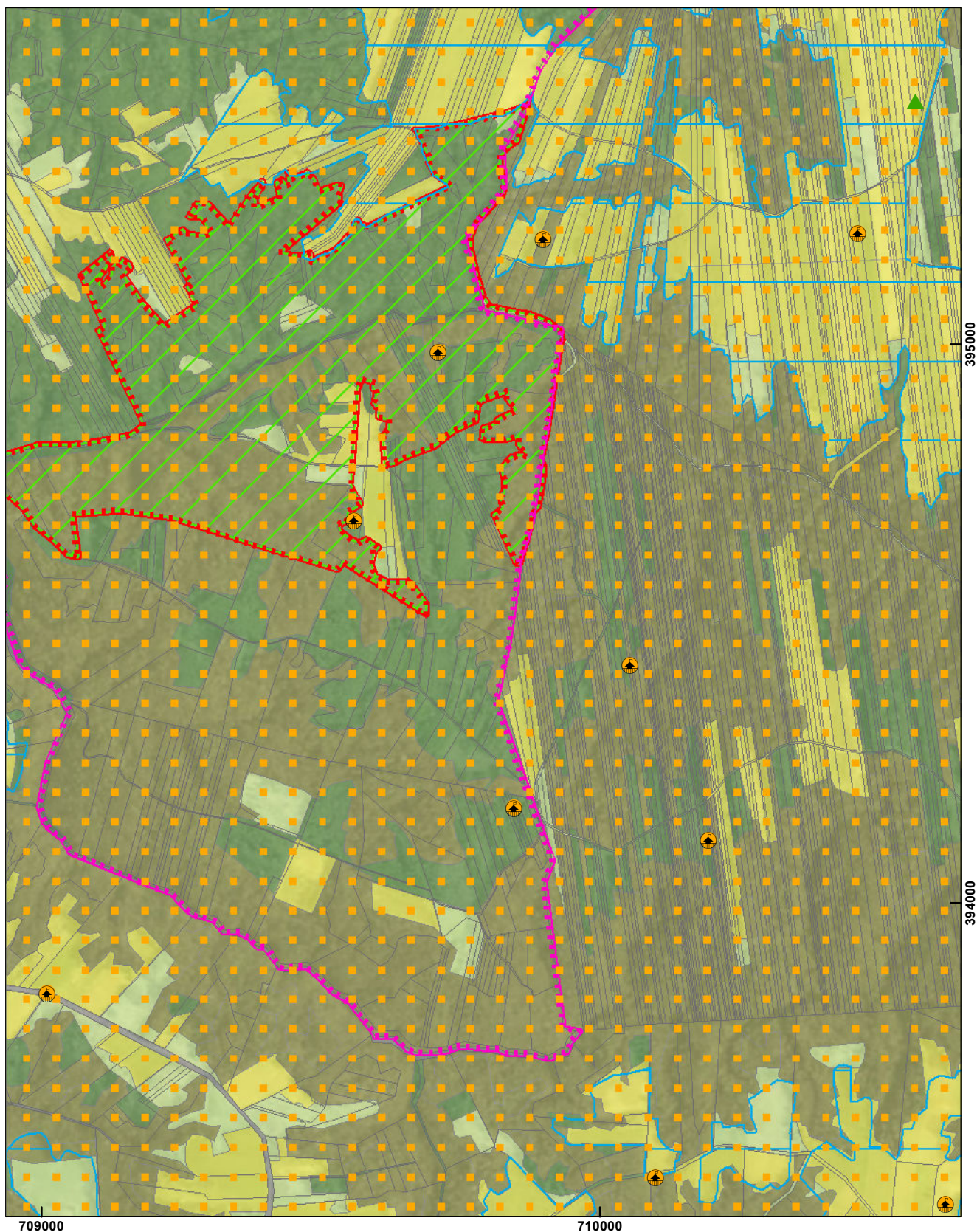


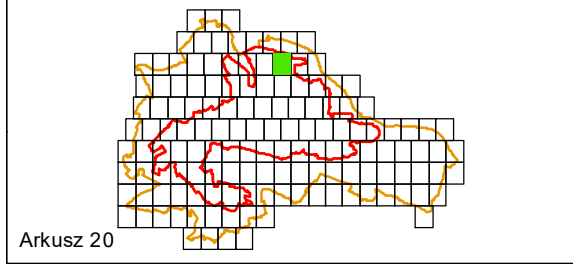

Arkusz 16


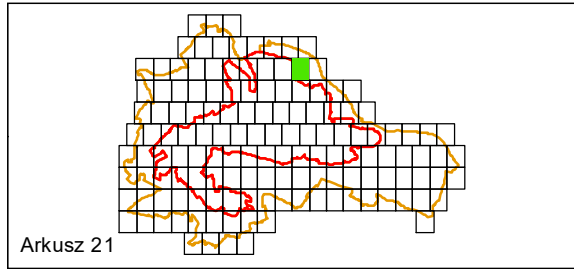
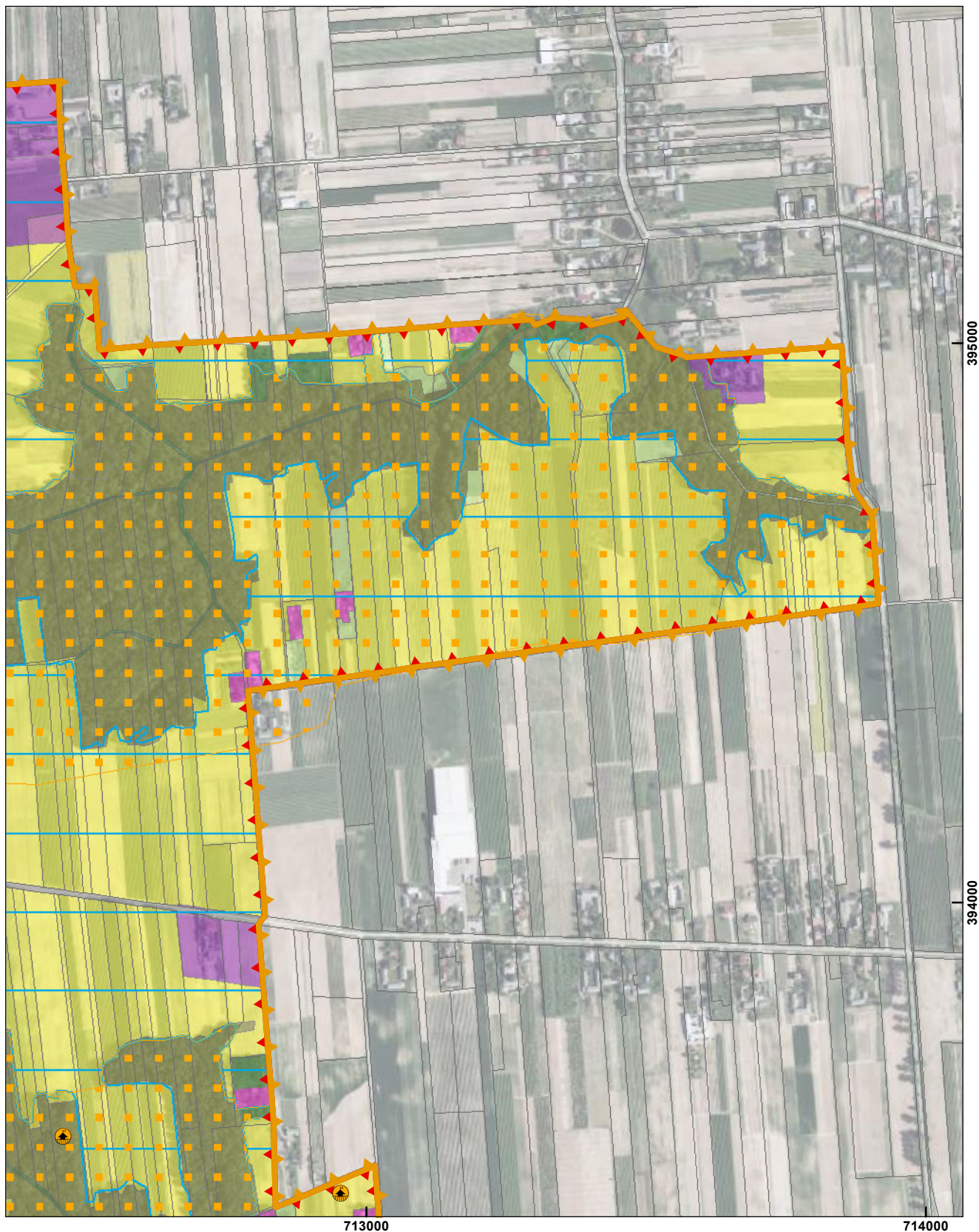










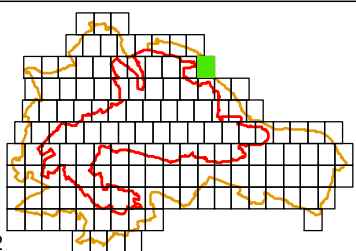




395000

394000

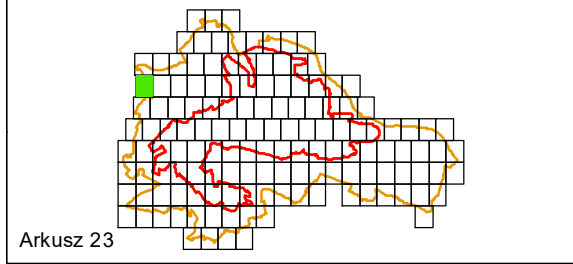
715000

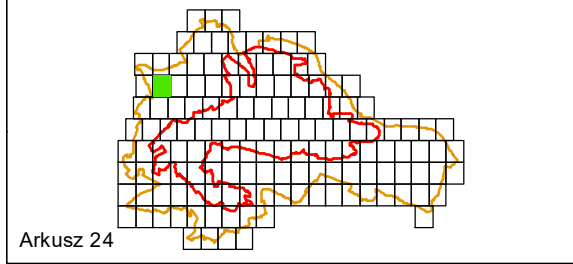


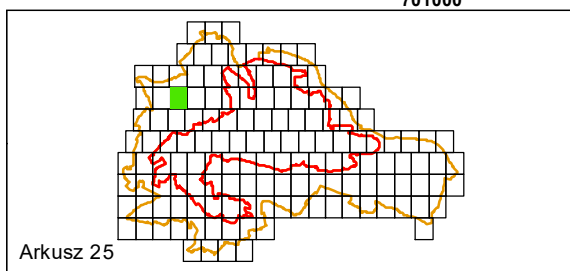
Arkusz 22

0 50 100 200 300 400 m









Arkusz 25

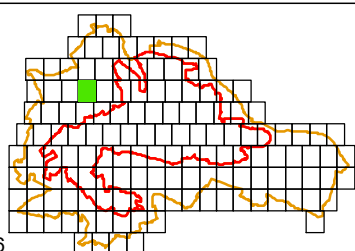




393000

392000

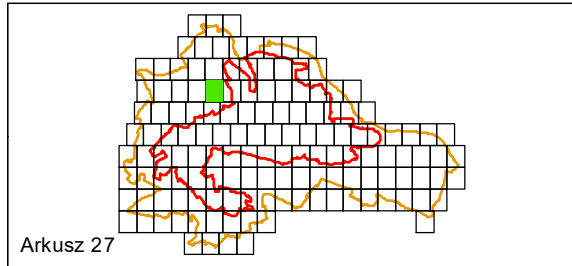
703000

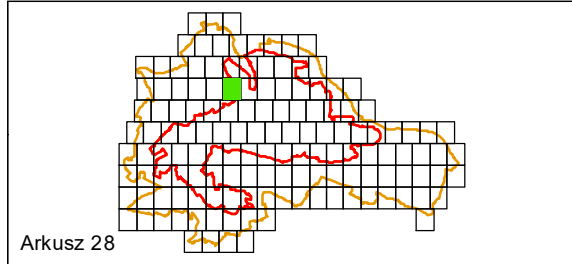
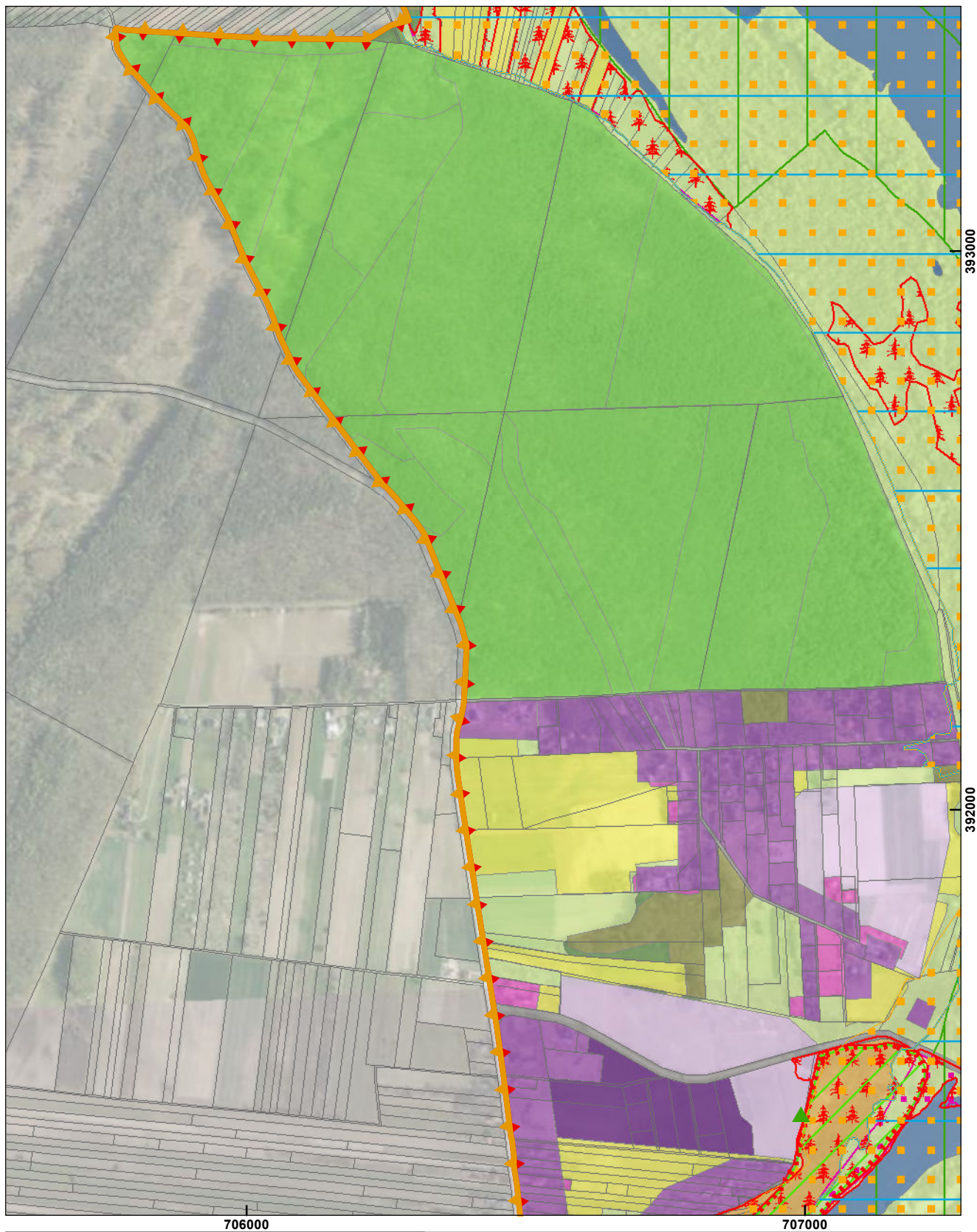


Arkusz 26

0 50 100 200 300 400 m

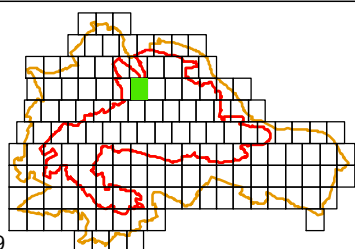
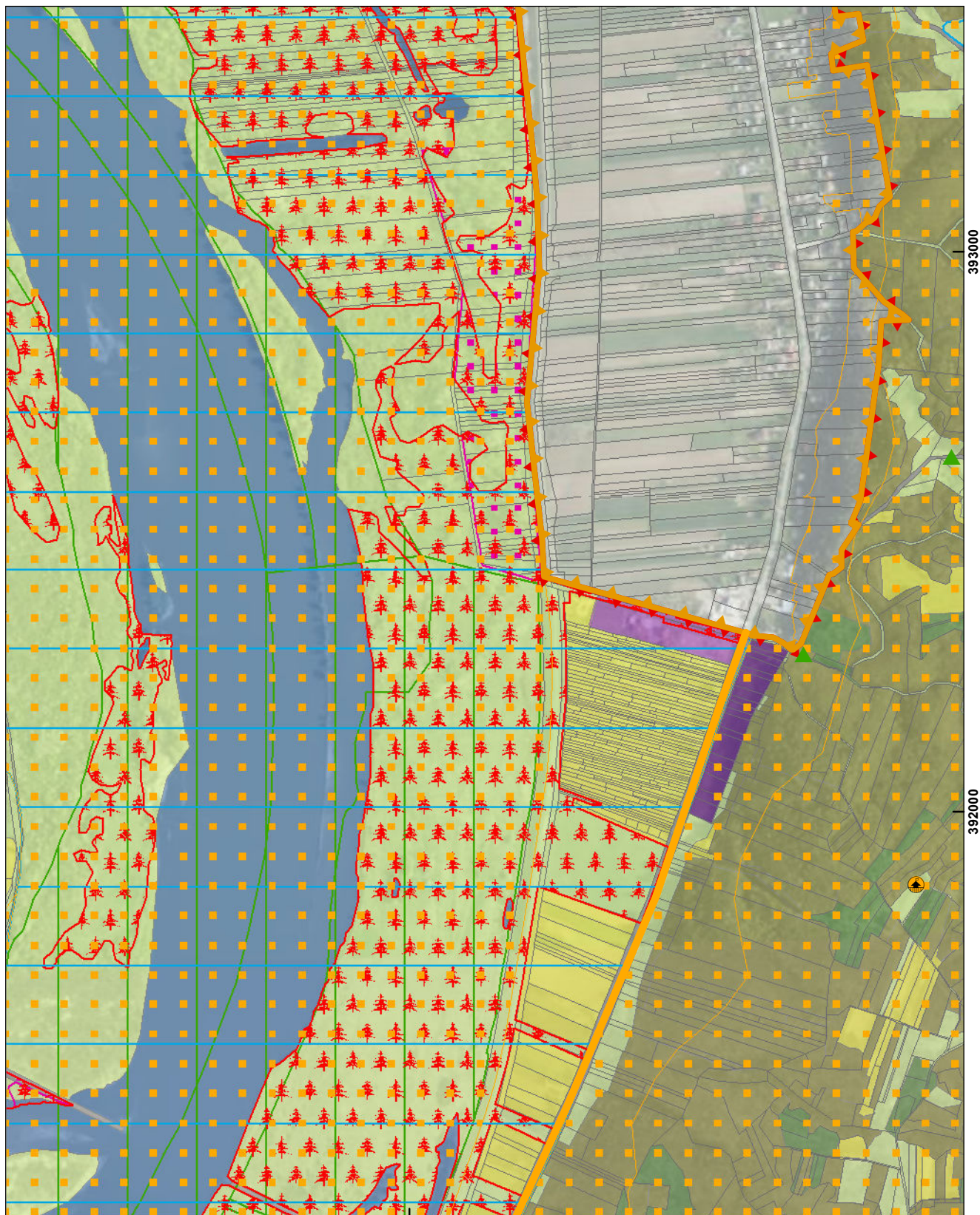






Arkusz 28

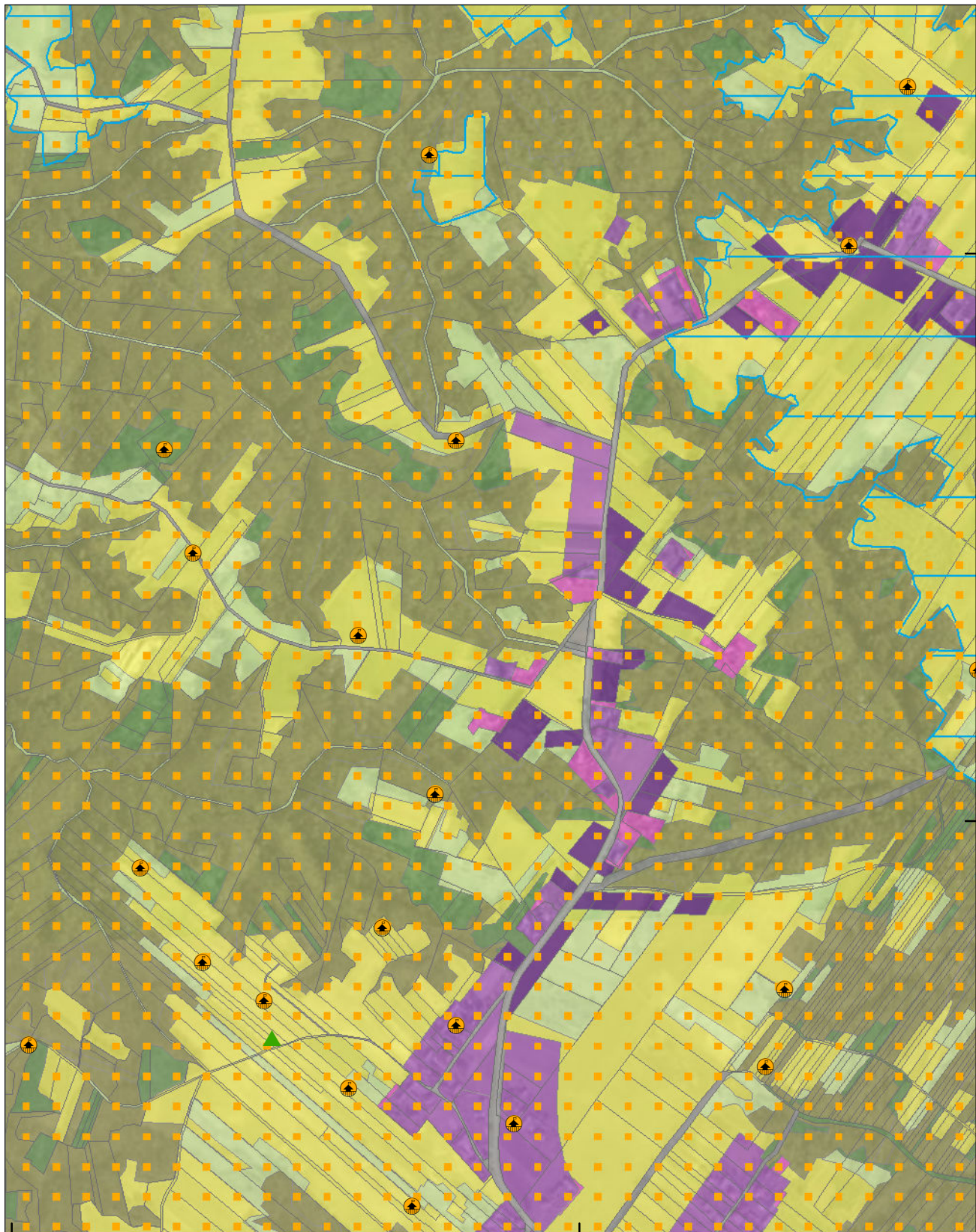




Arkusz 29

0 50 100 200 300 400 m



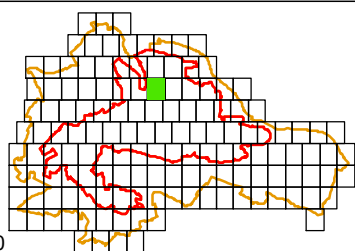


709000

710000

393000

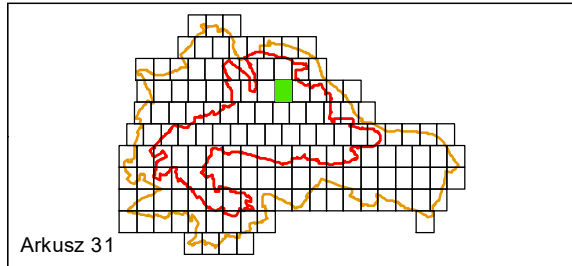

392000

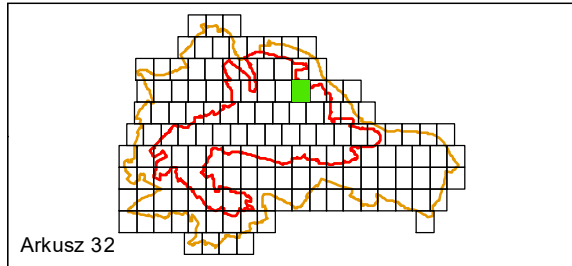
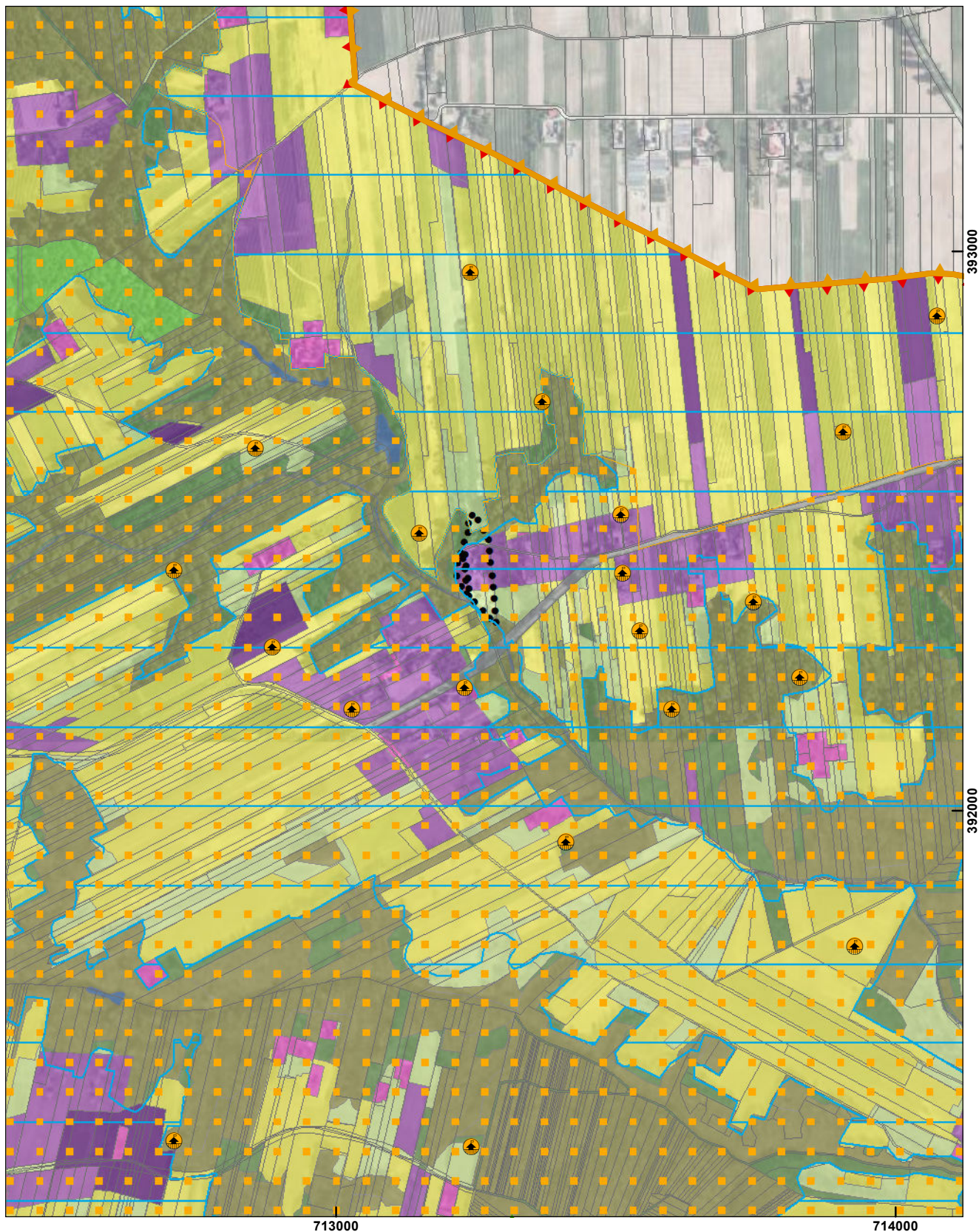


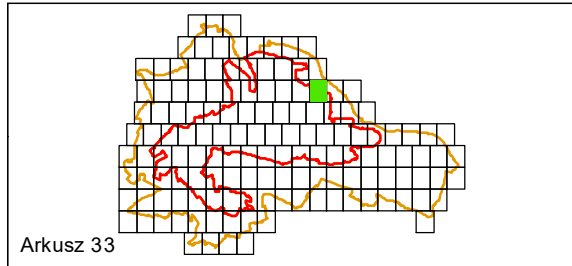
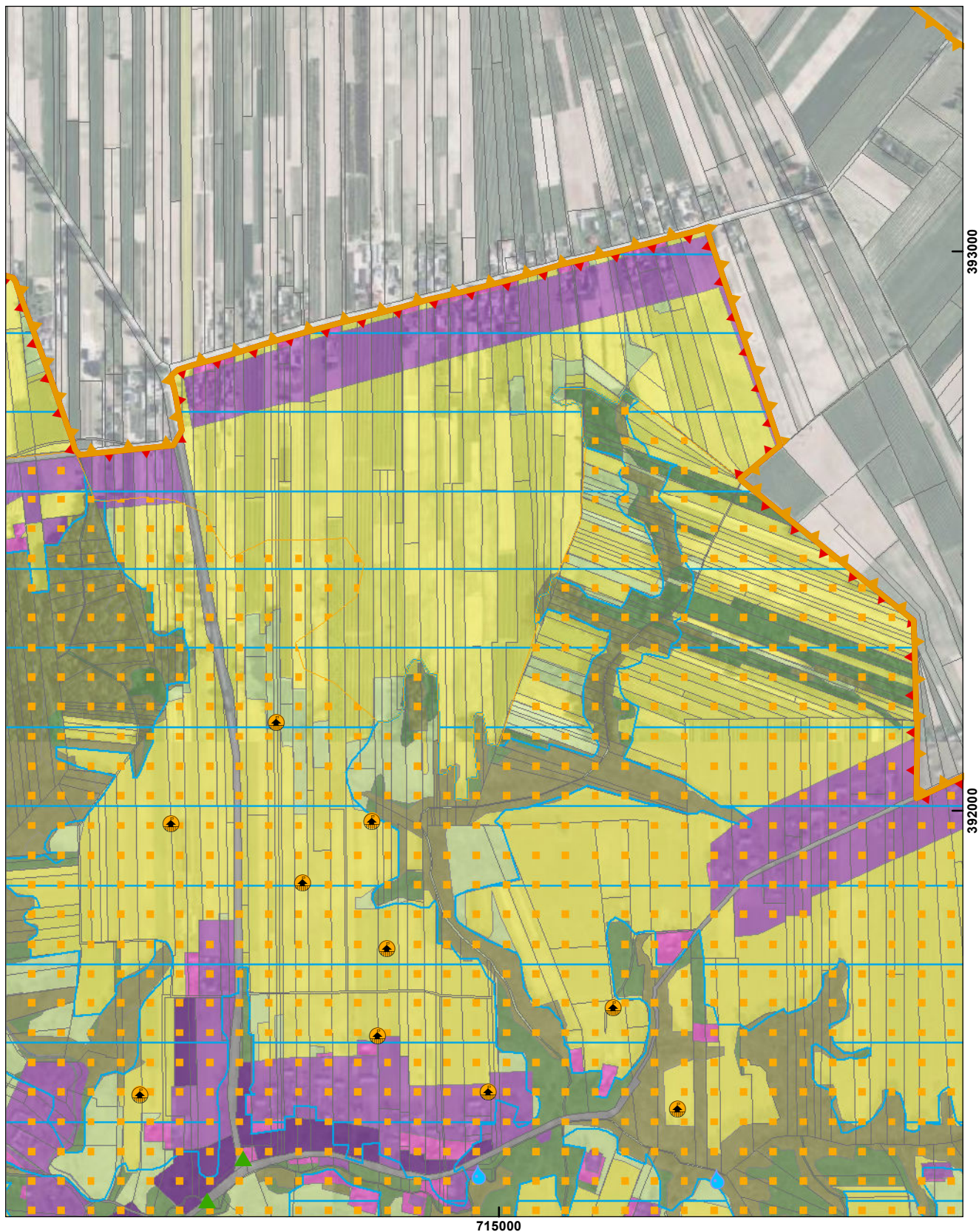
Arkusz 30

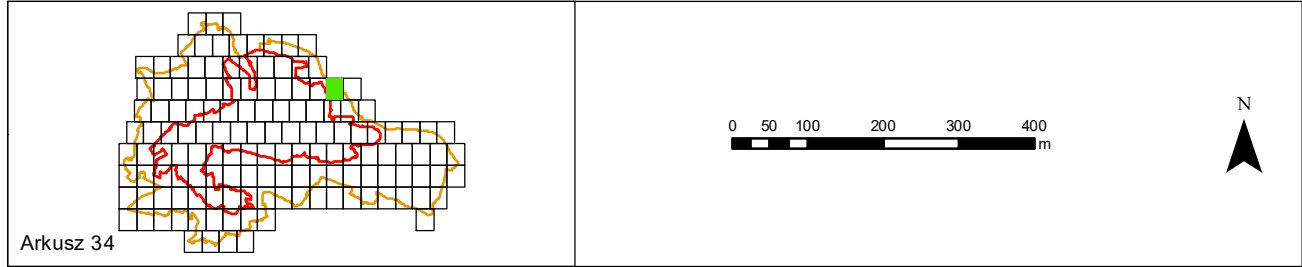
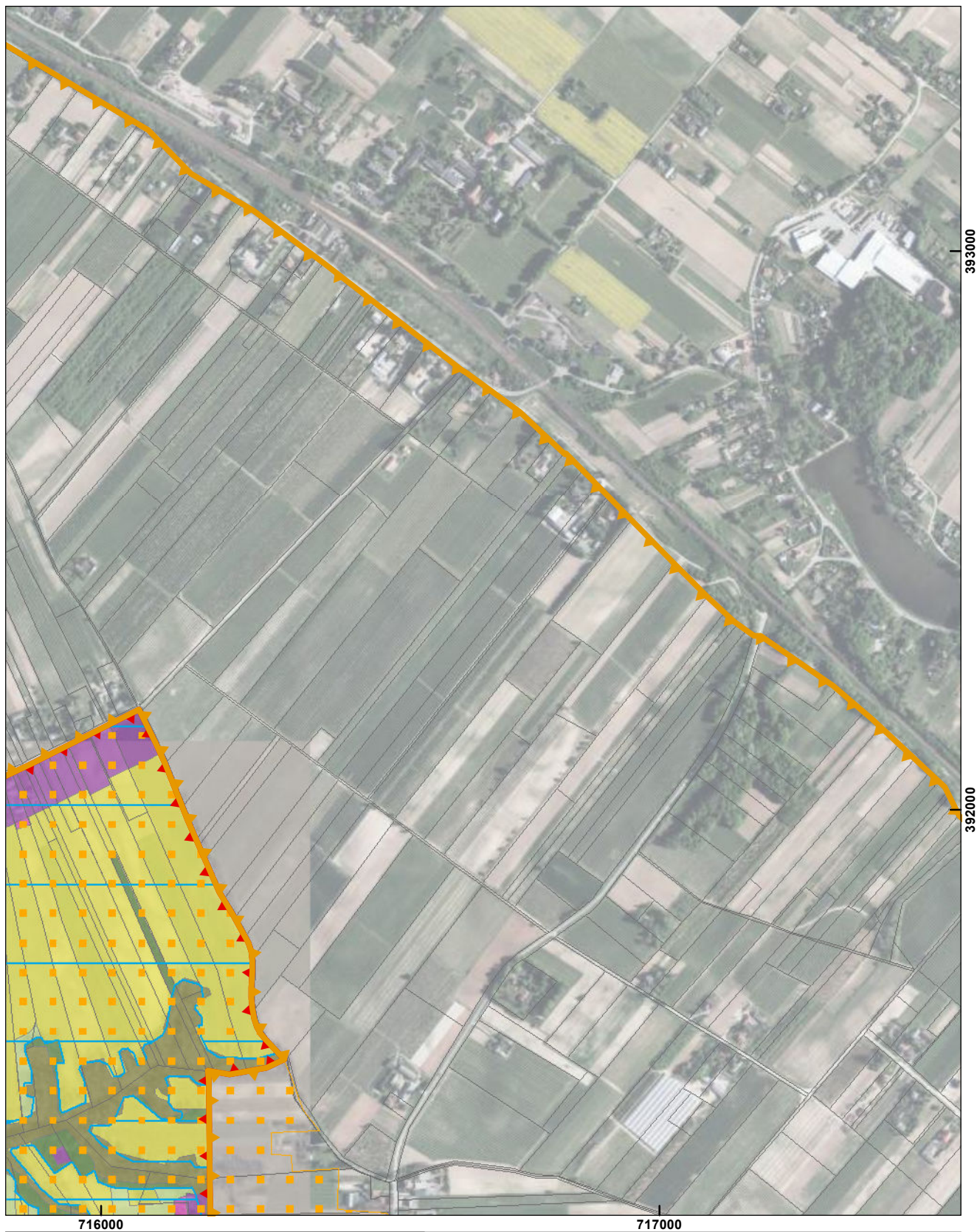
0 50 100 200 300 400 m

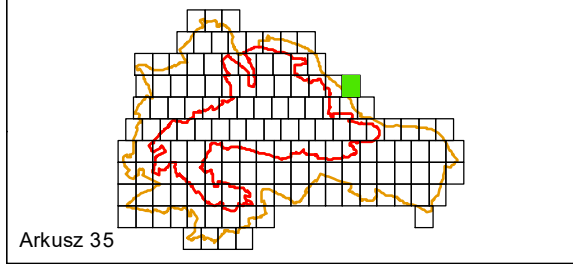



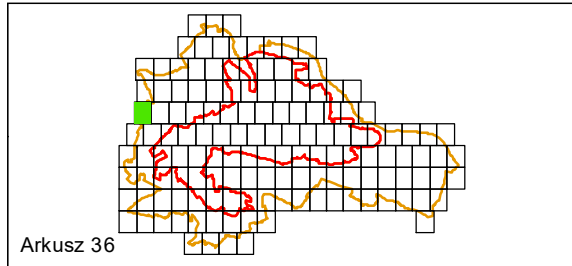


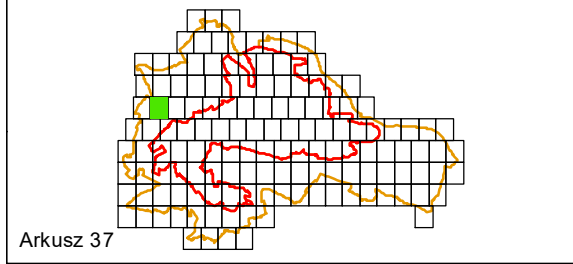







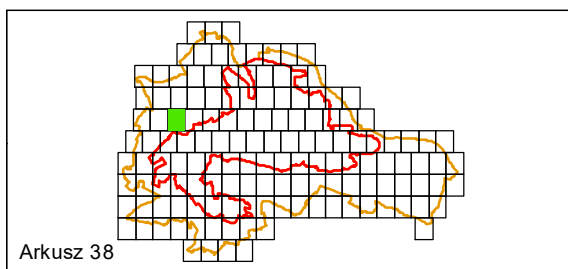




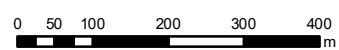


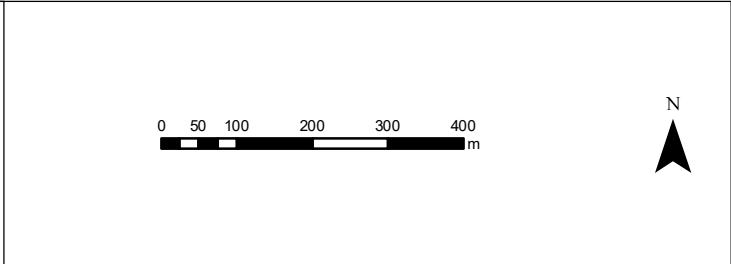
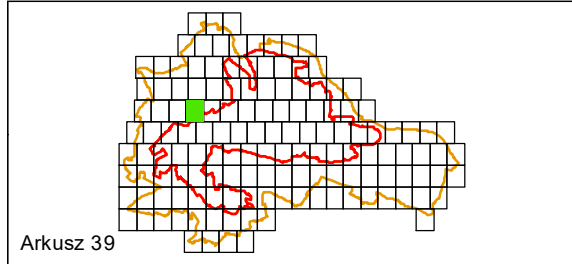
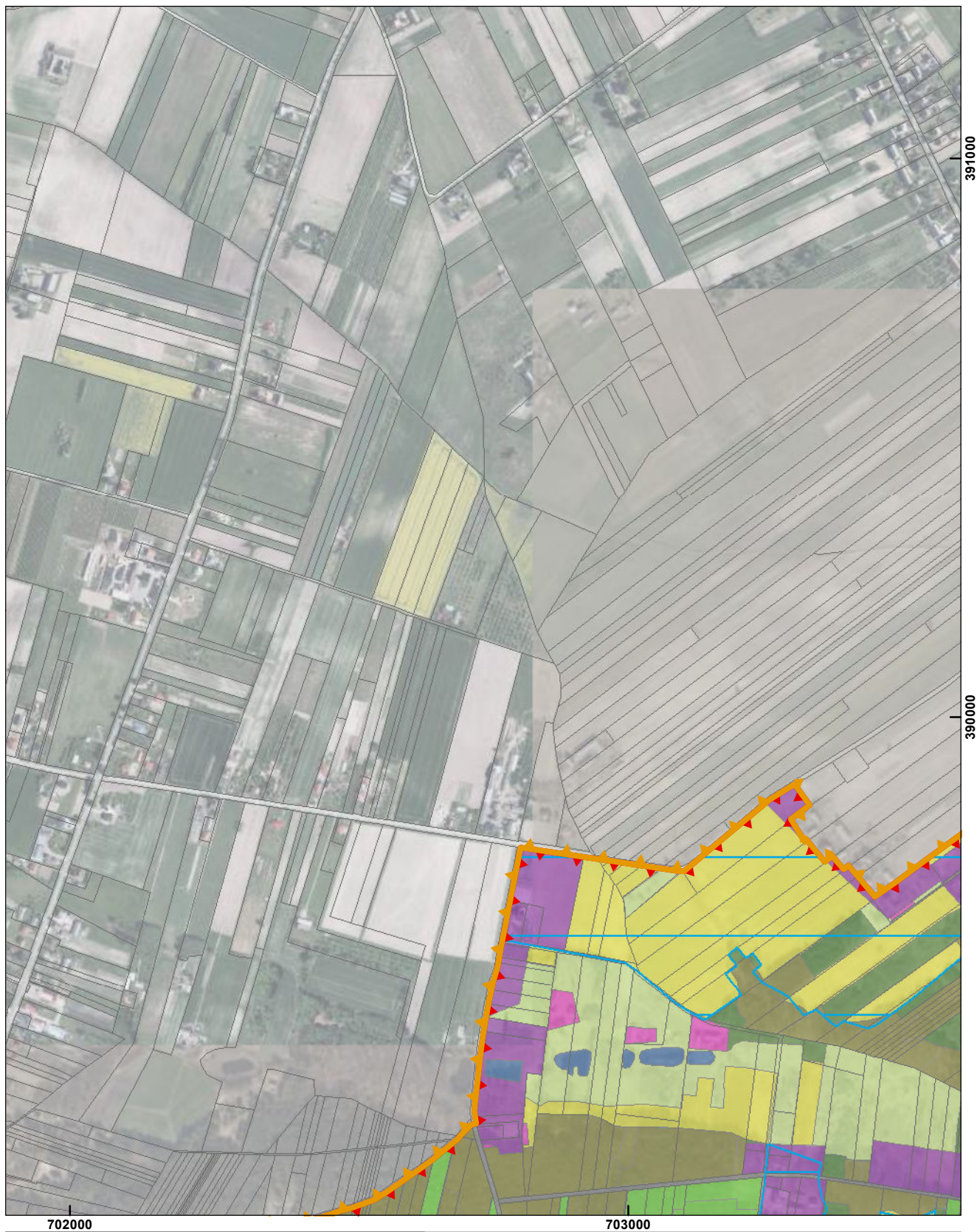


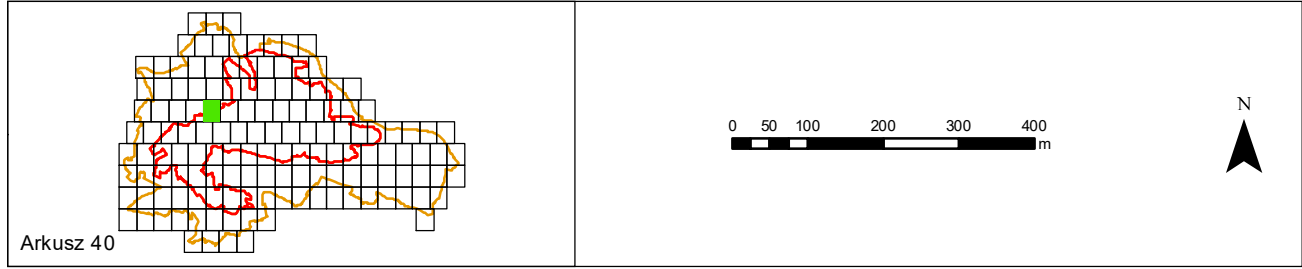
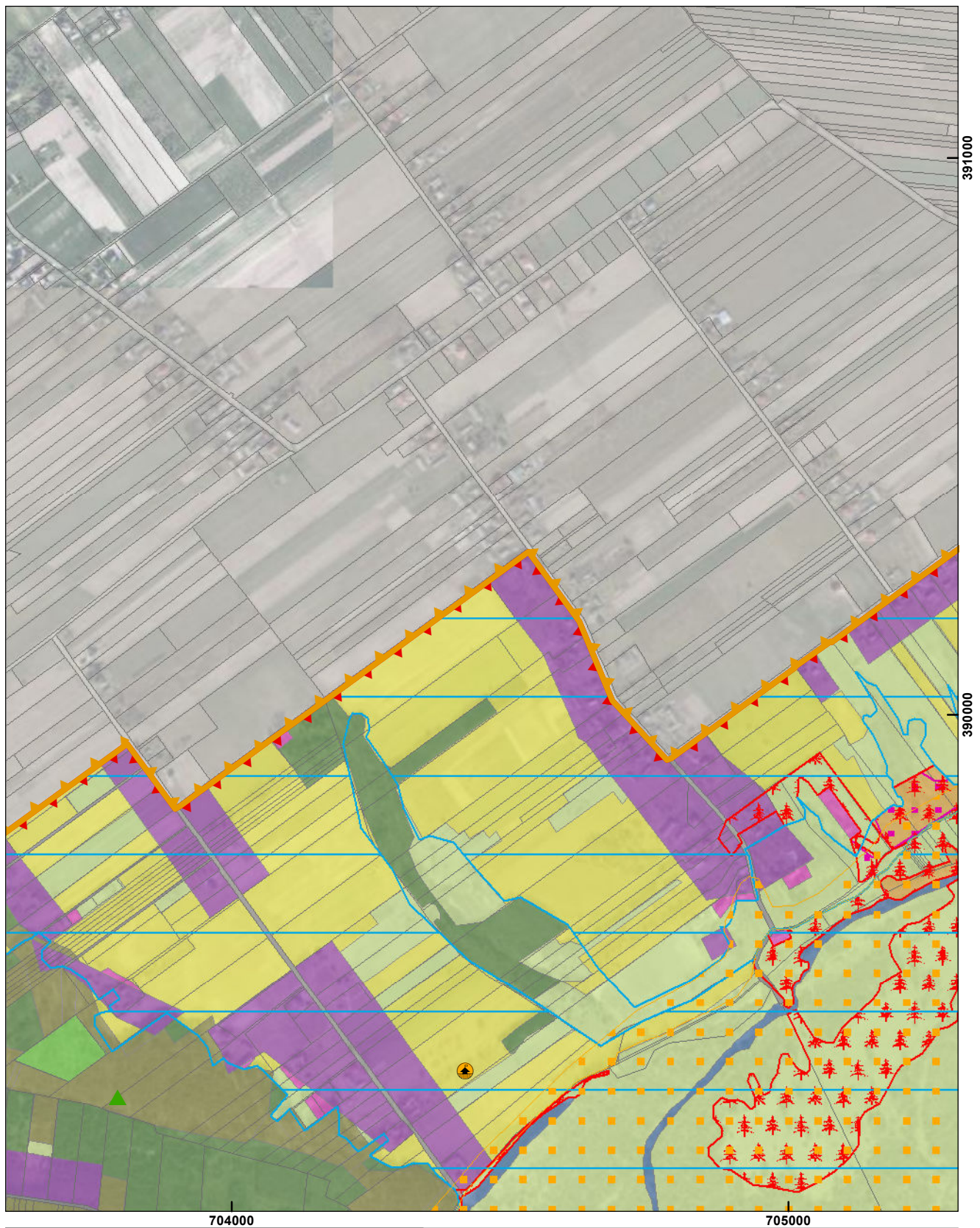
701000

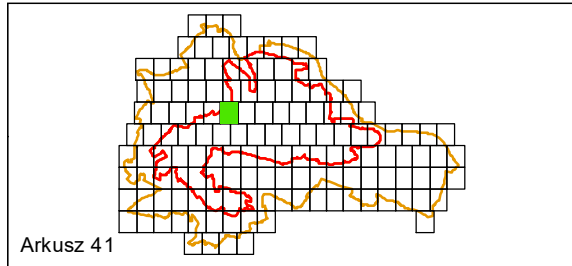
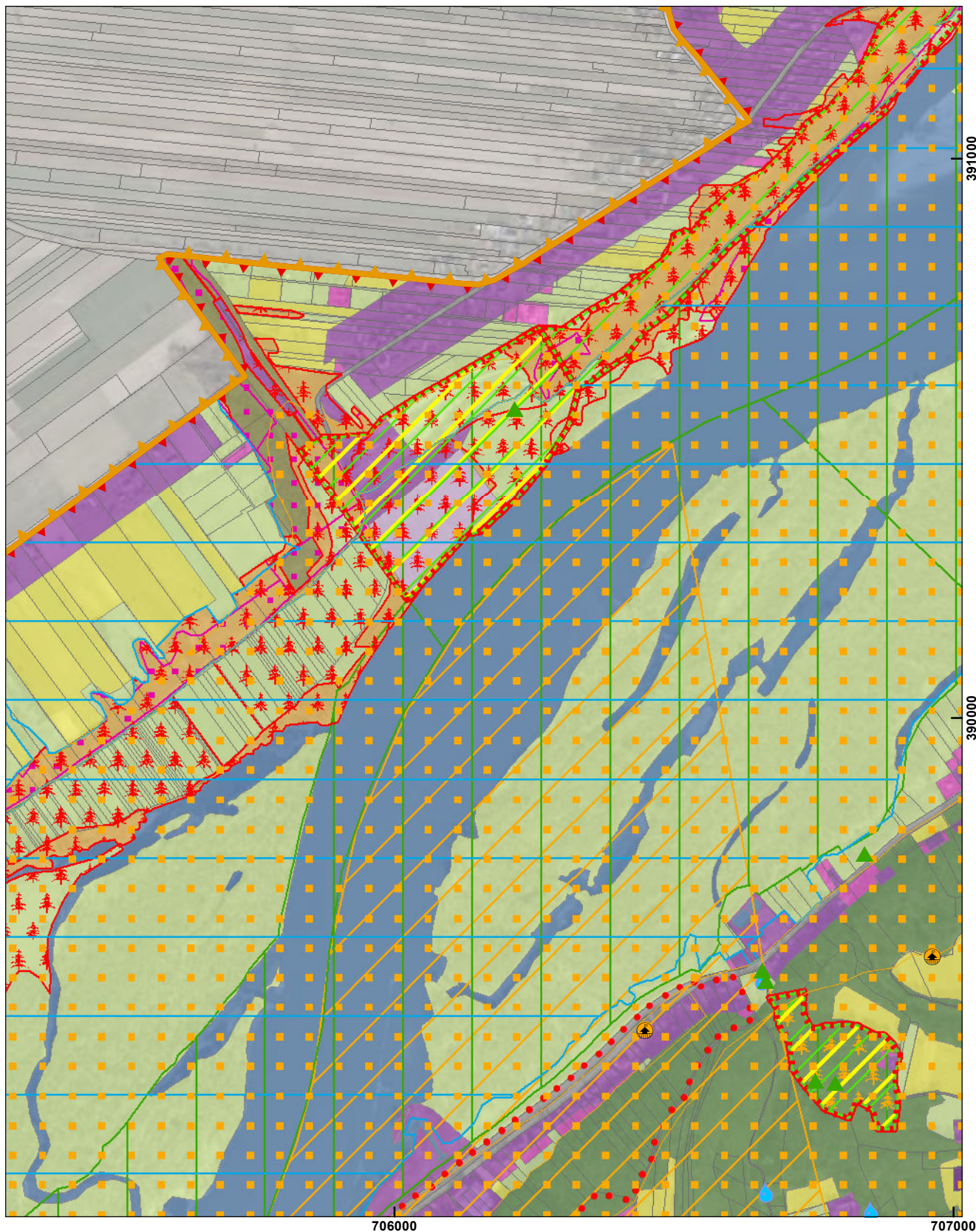


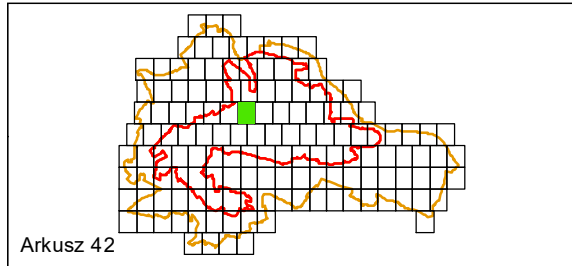
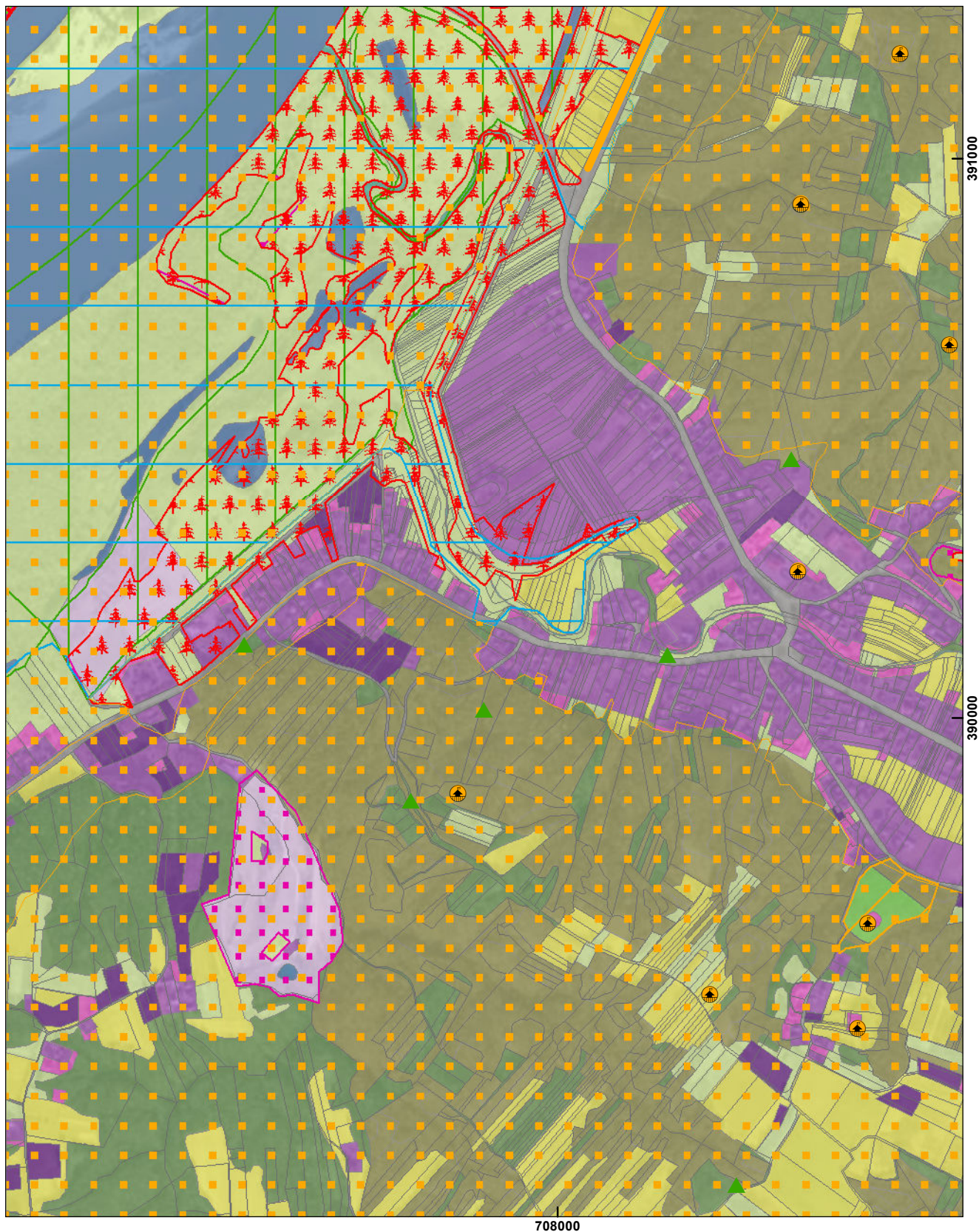
Arkusz 38

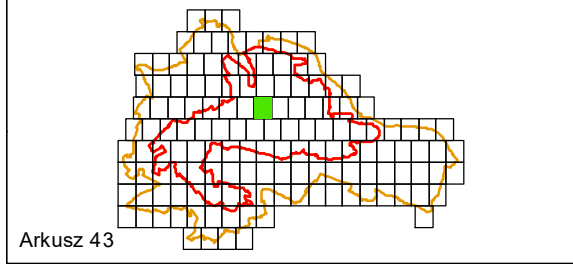
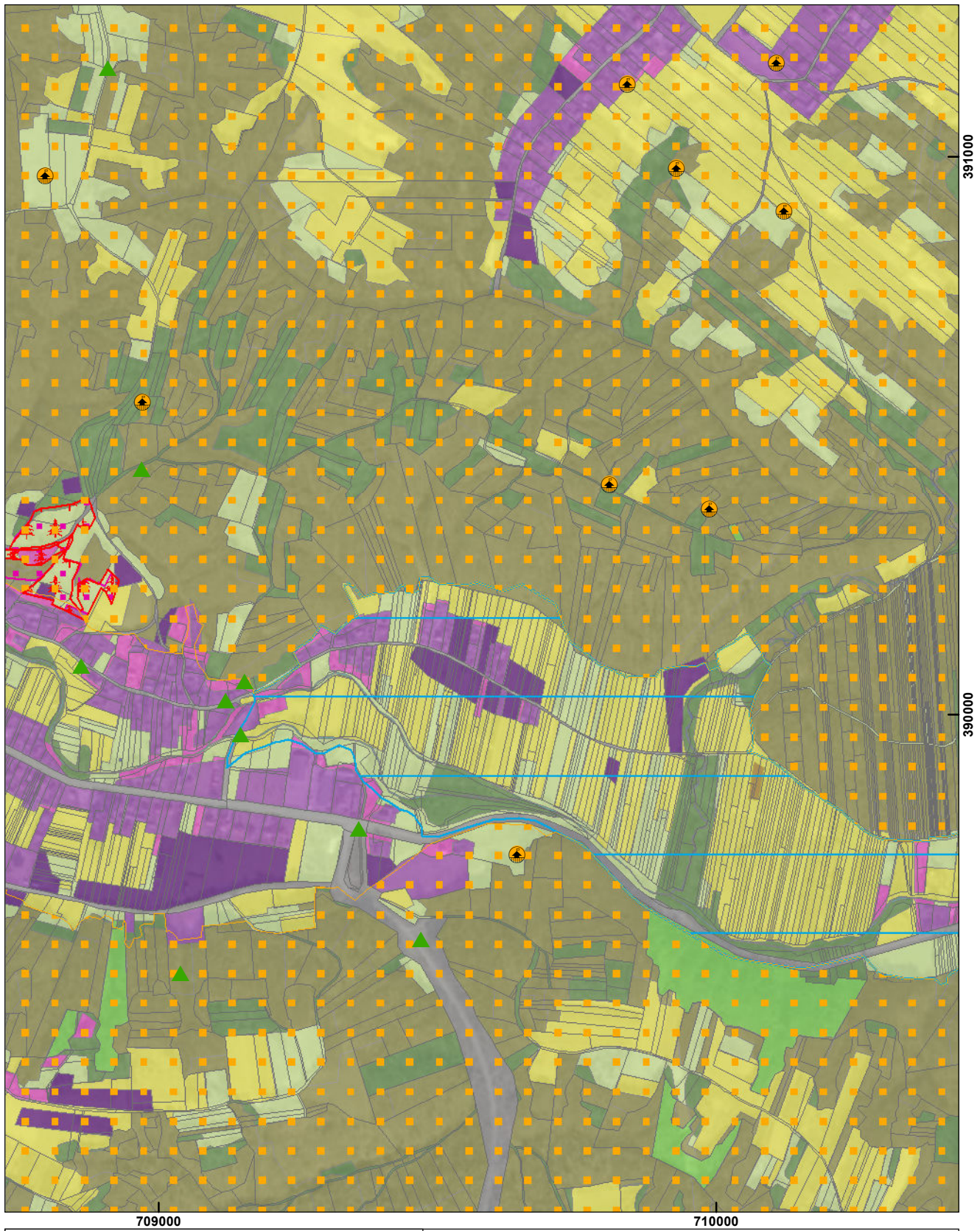


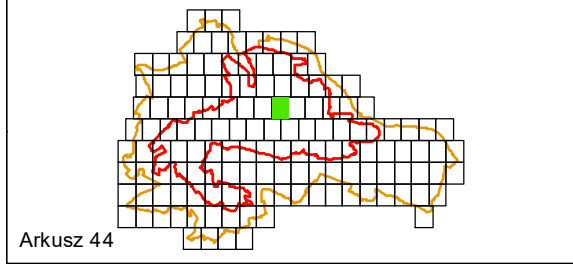
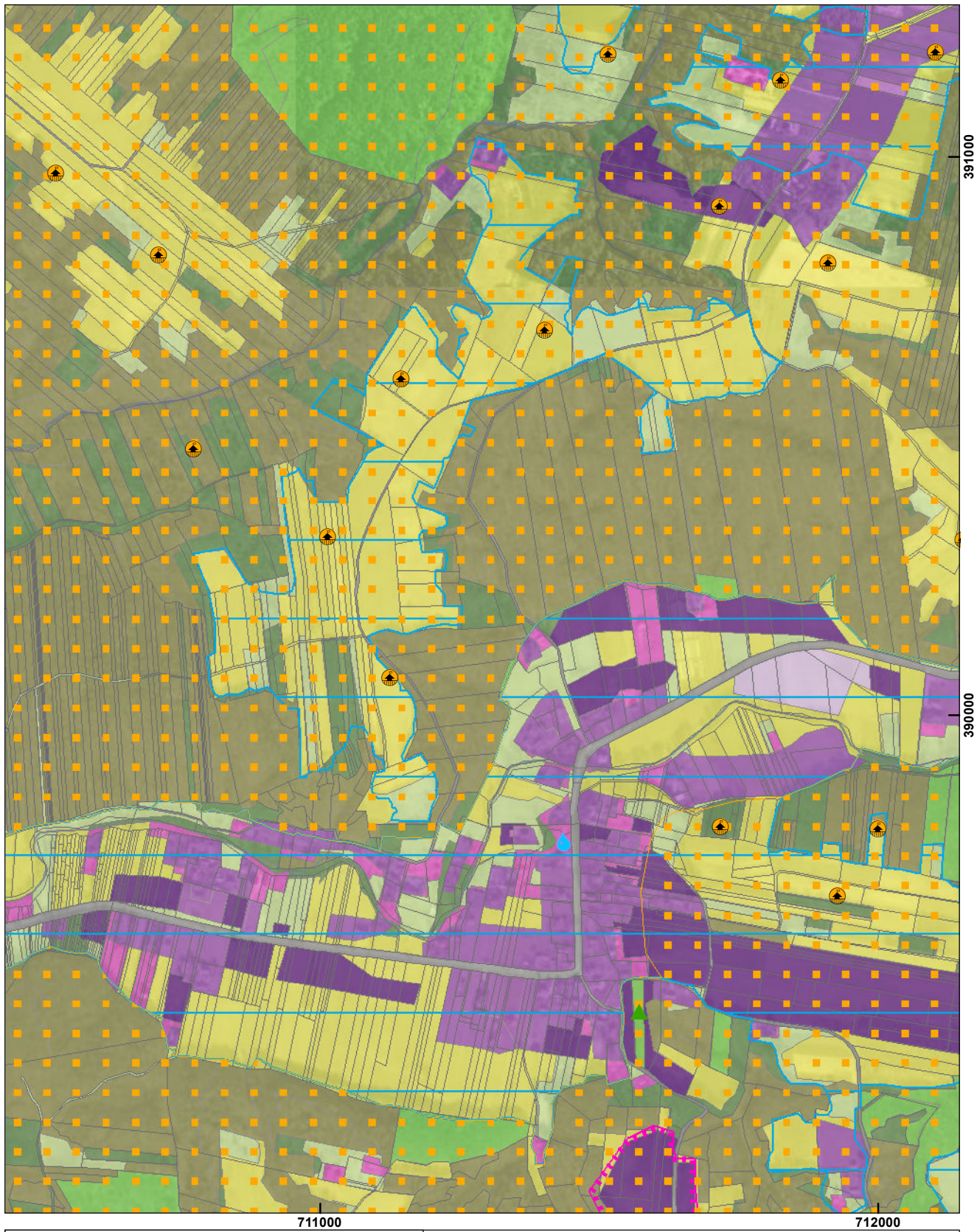


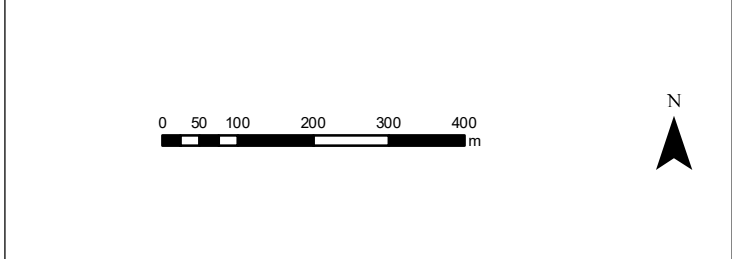
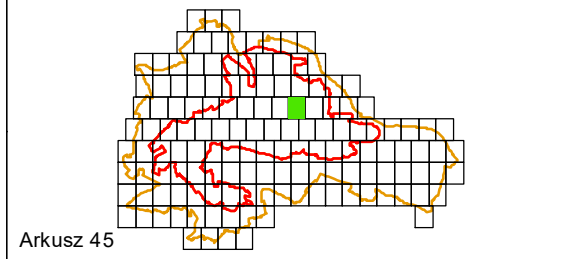
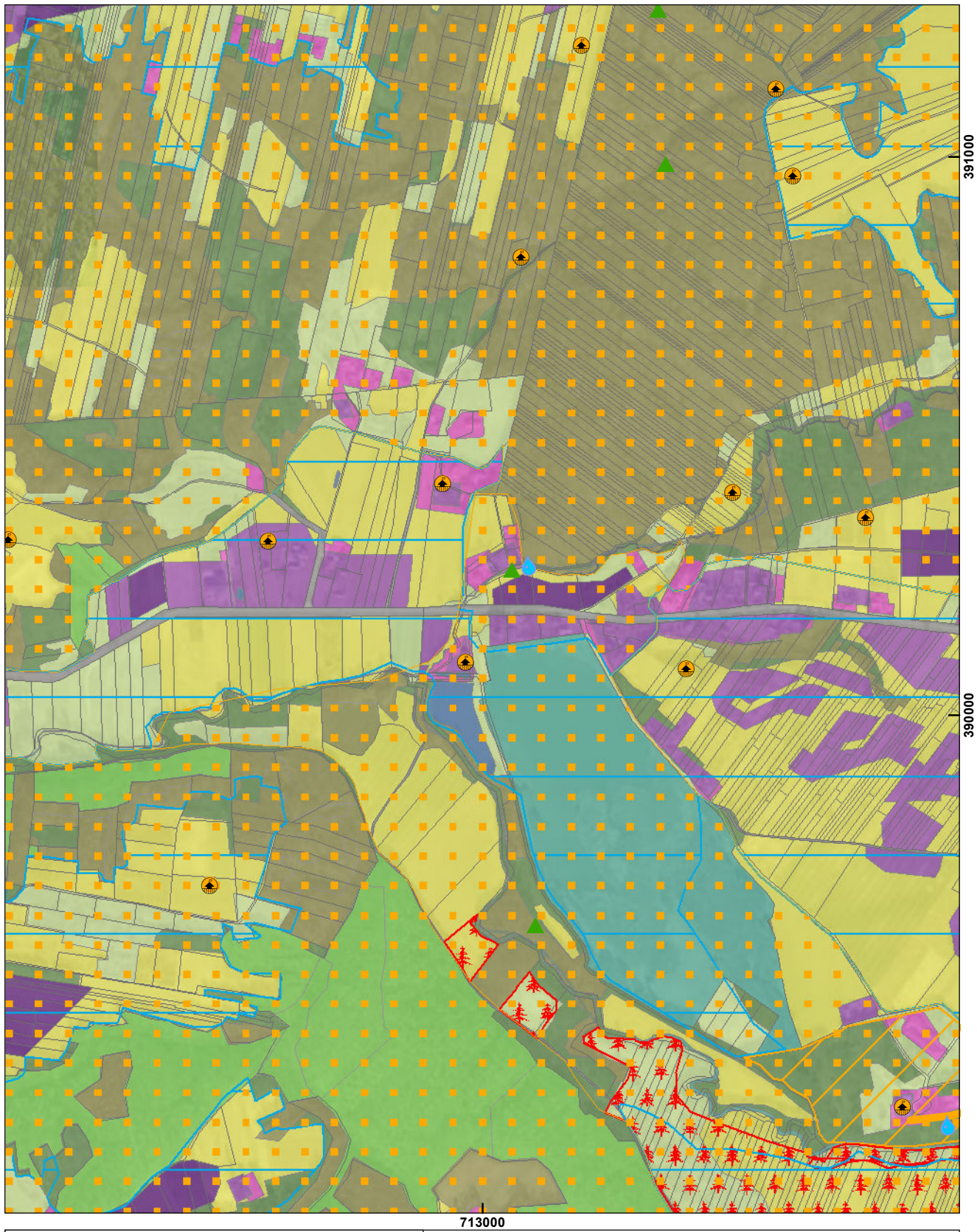


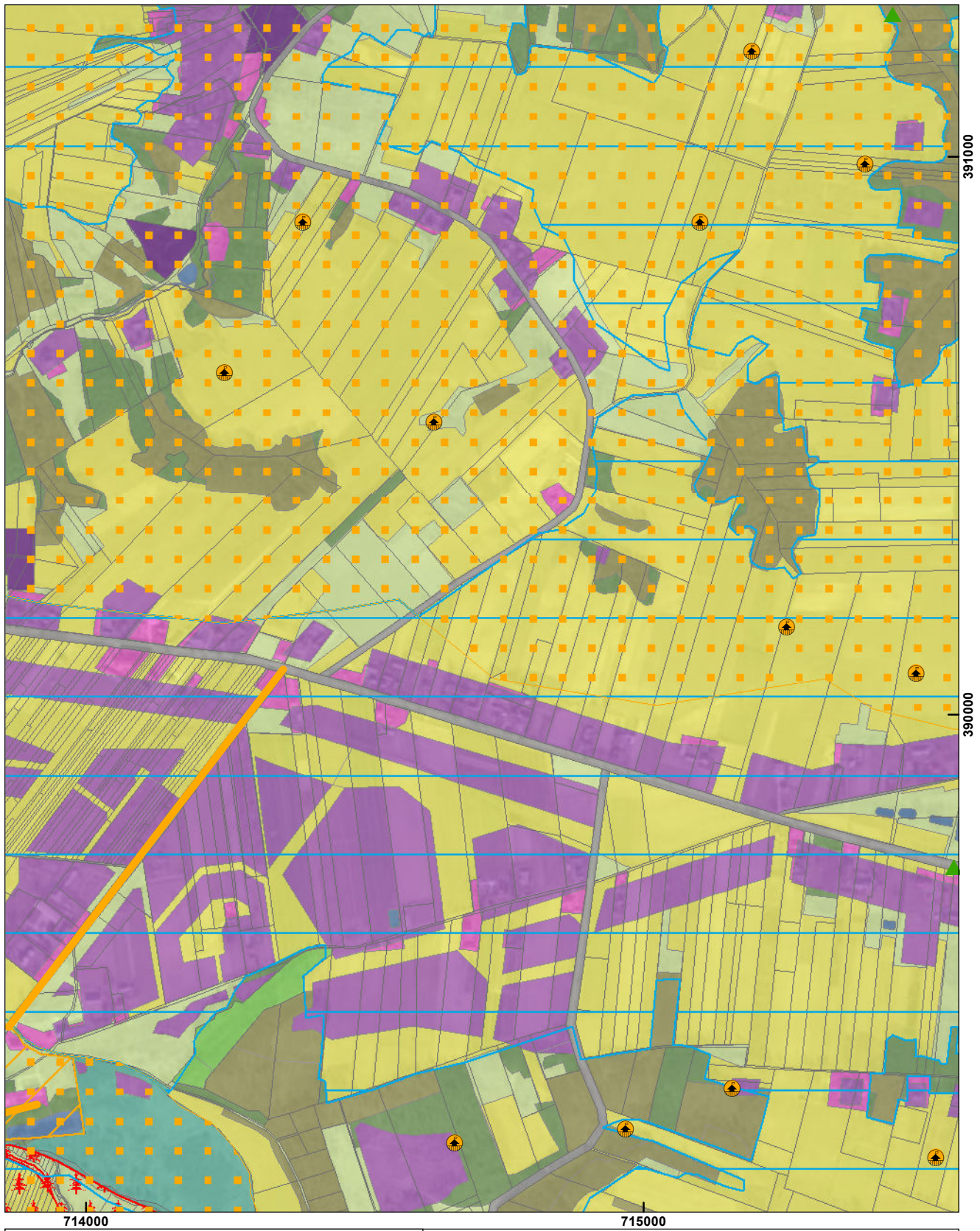










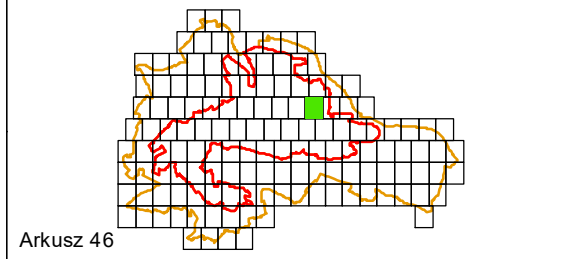


714000

715000

391000

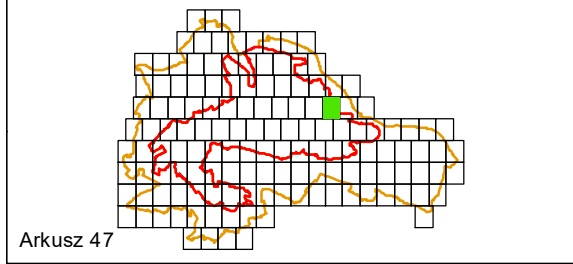
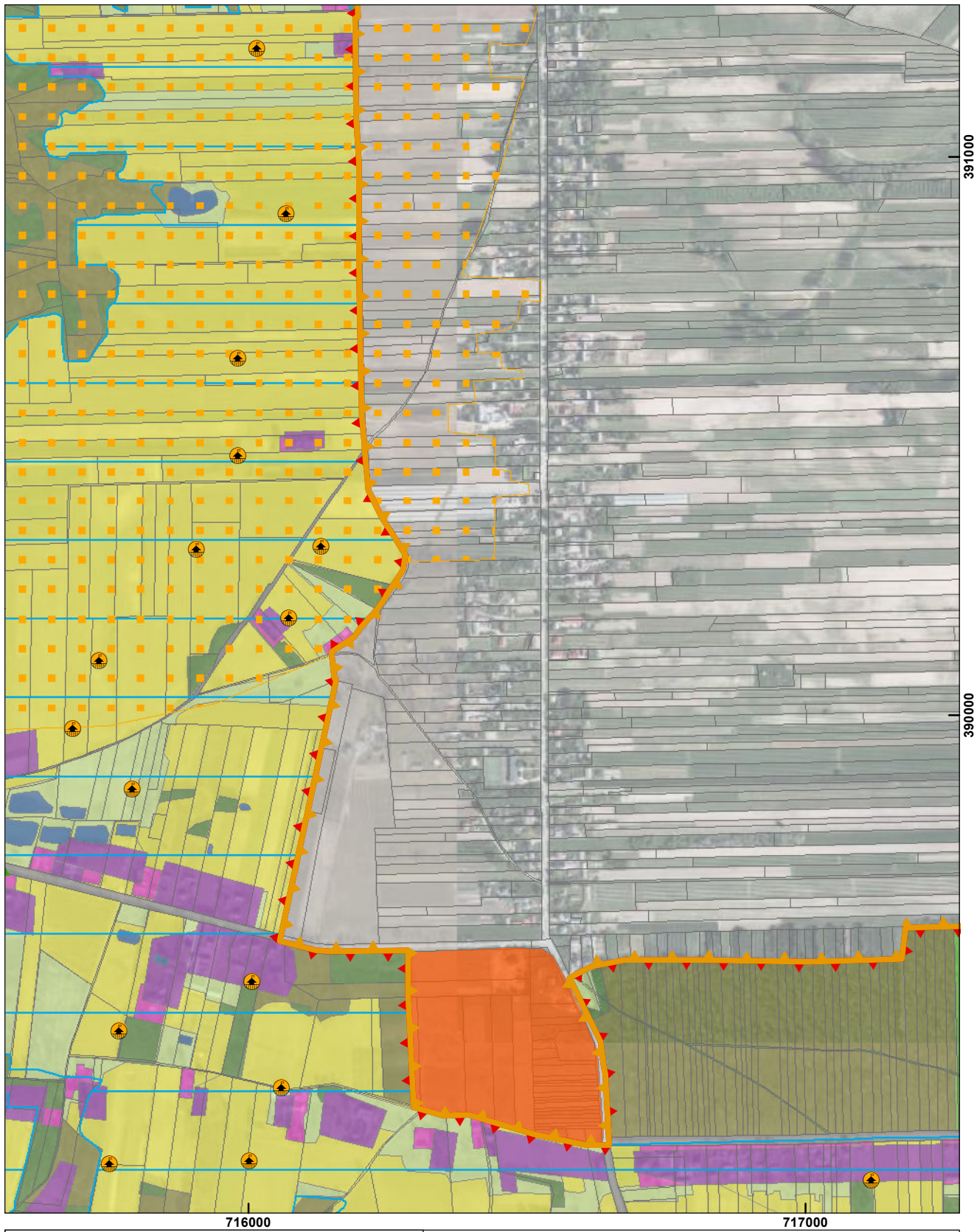
390000

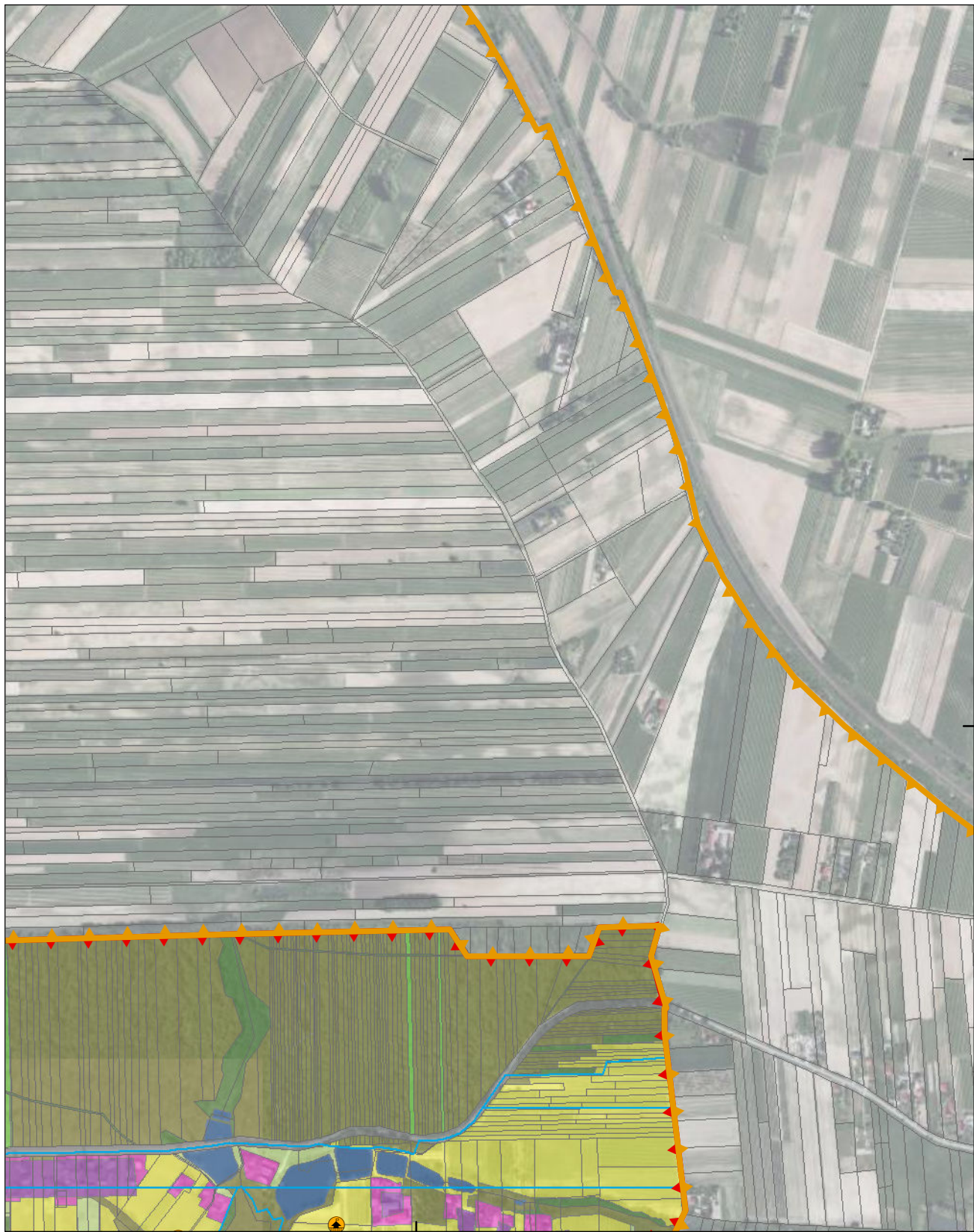


Arkusz 46

0 50 100 200 300 400 m



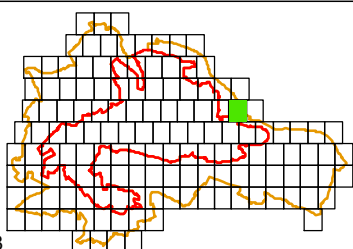




391000

390000

718000



Arkusz 48

0 50 100 200 300 400 m



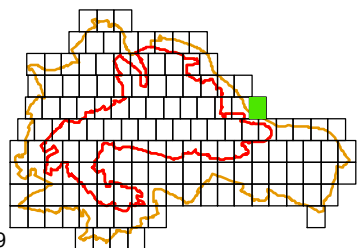


391000

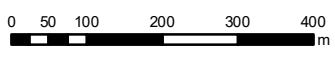
390000

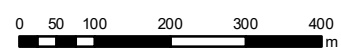
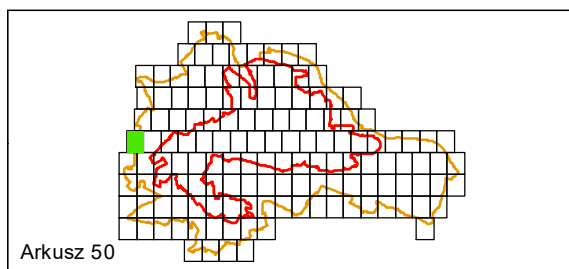
719000

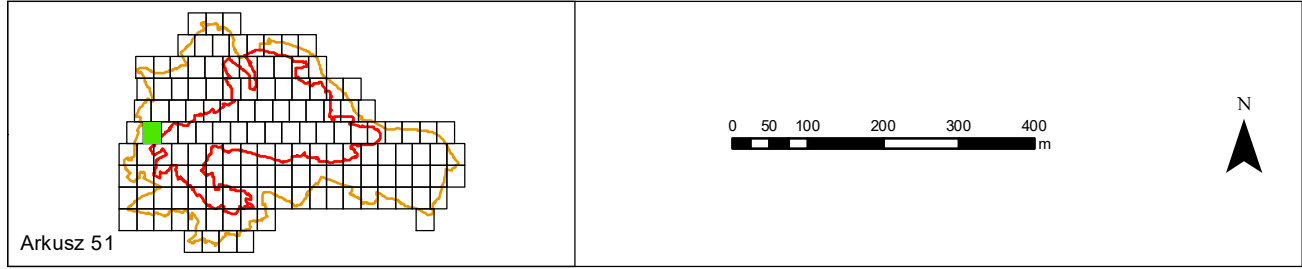
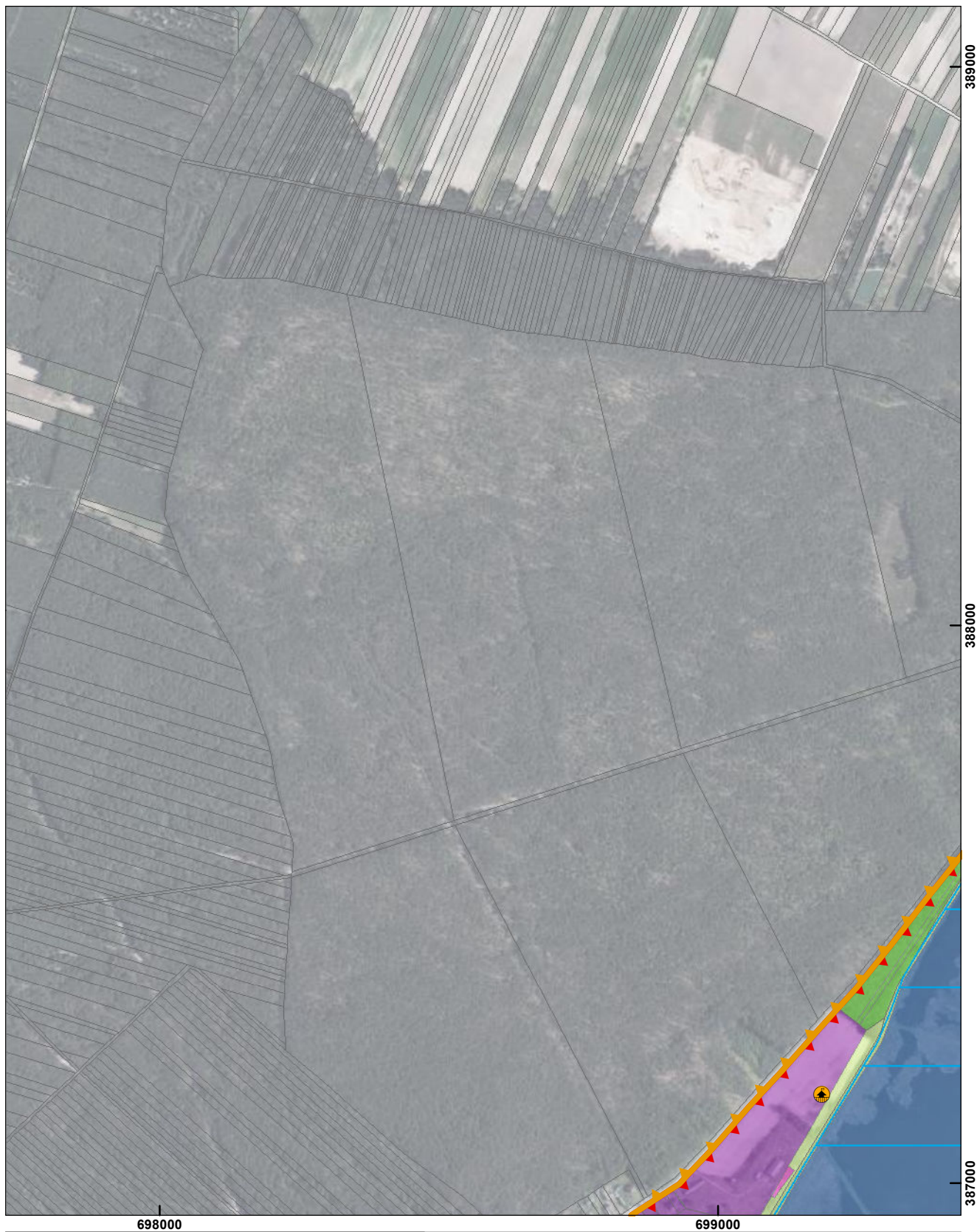
720000

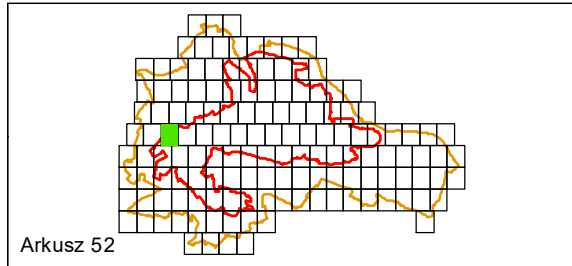


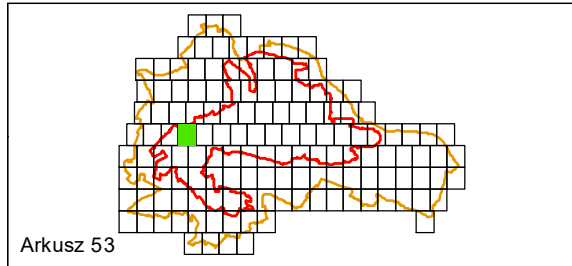
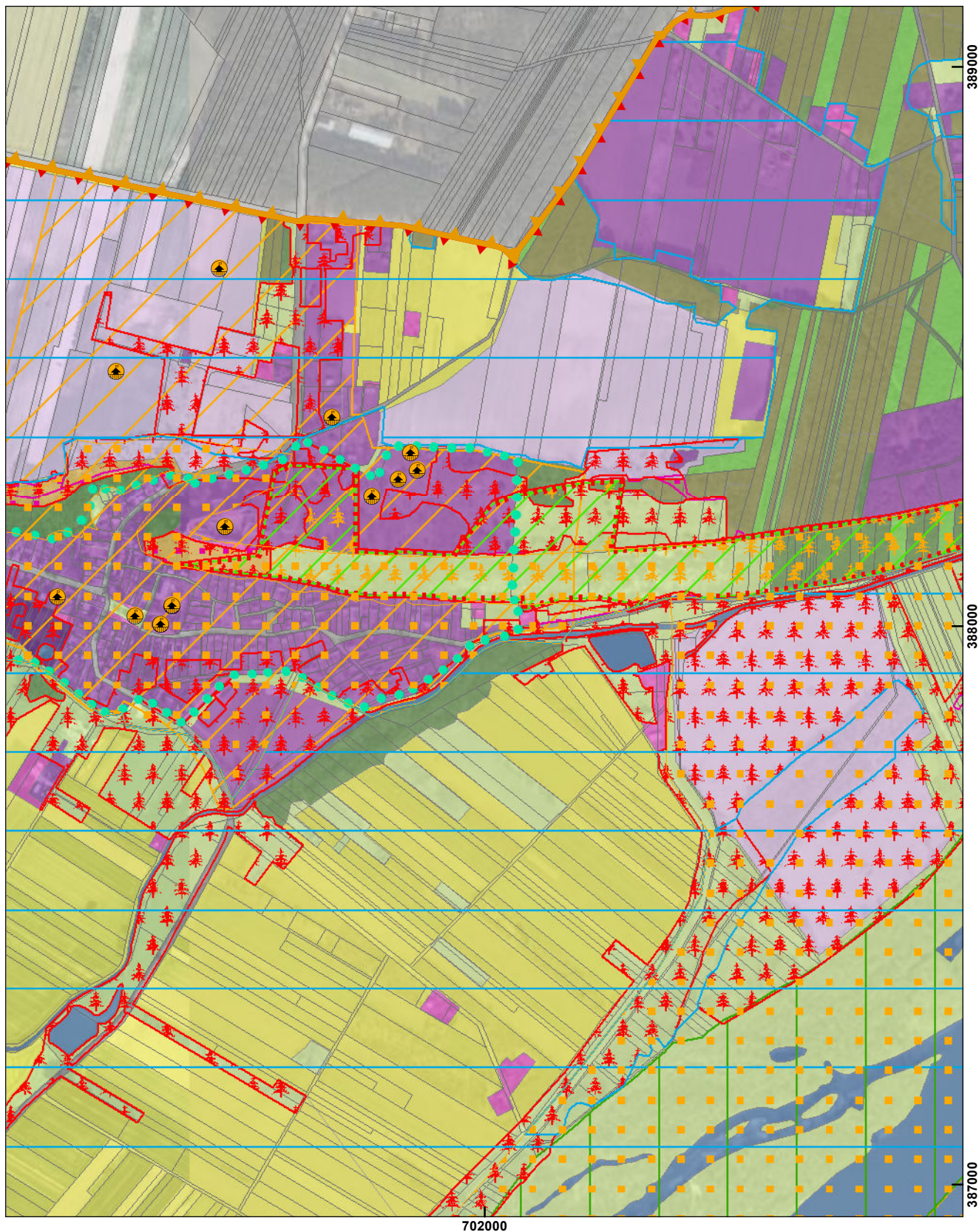
Arkusz 49


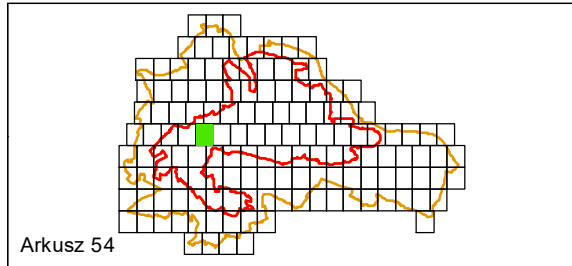
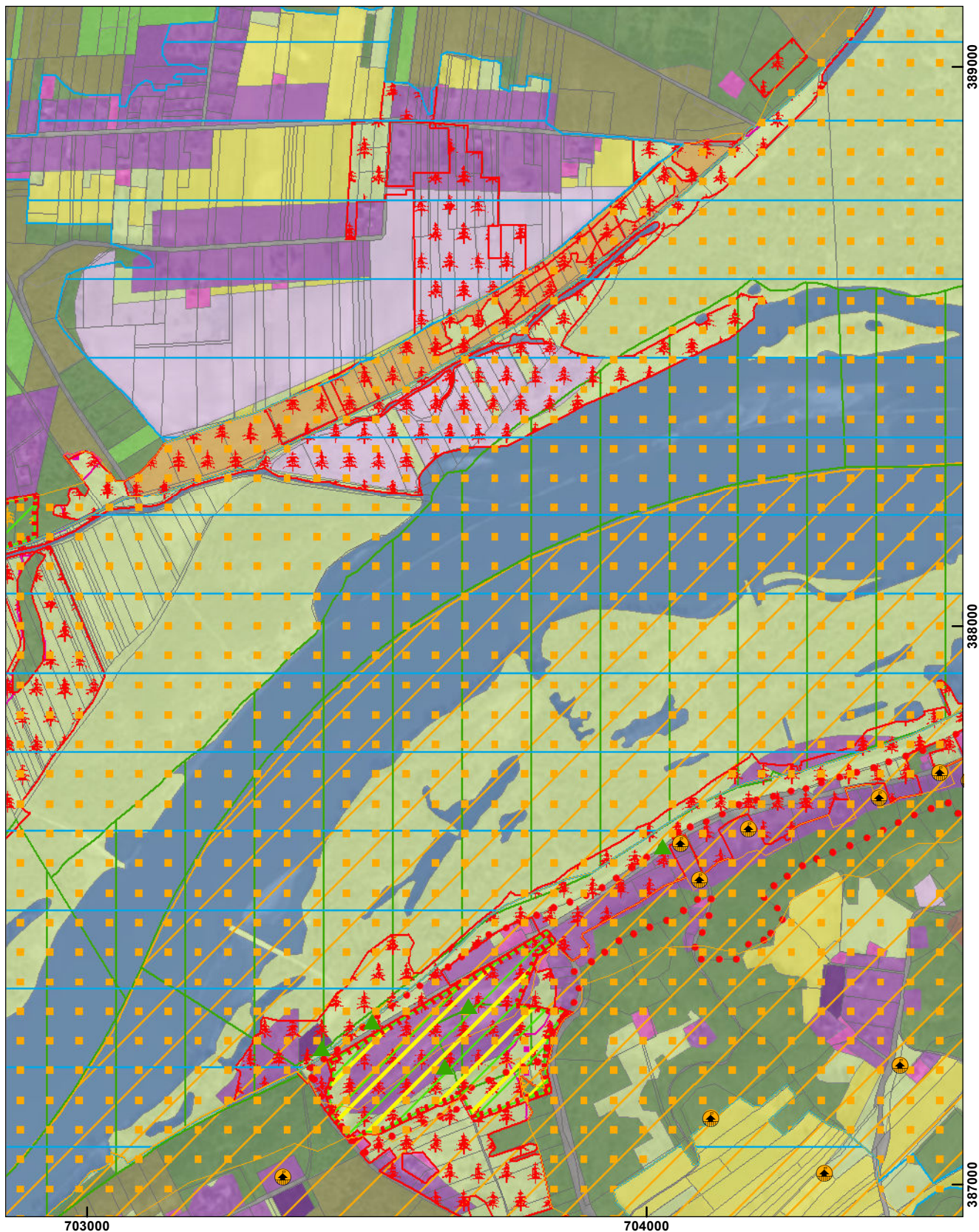


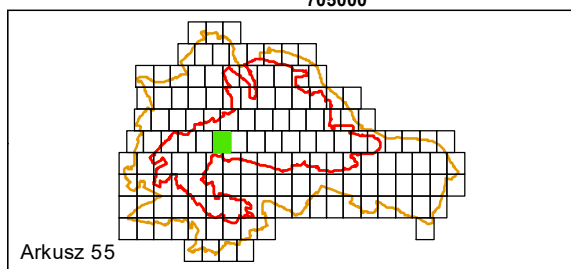


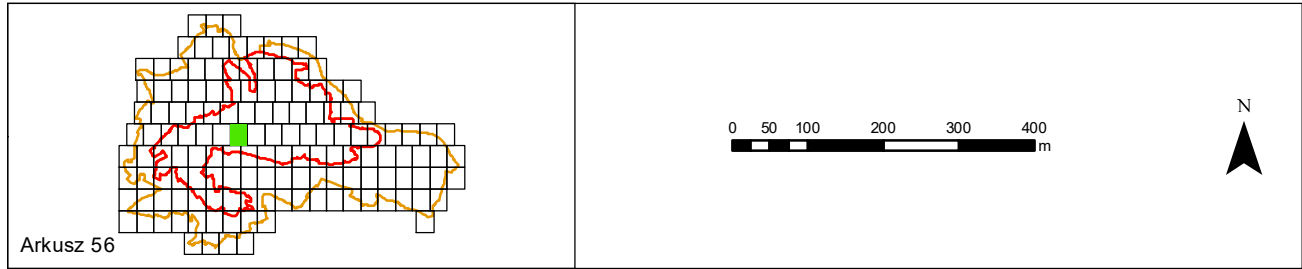
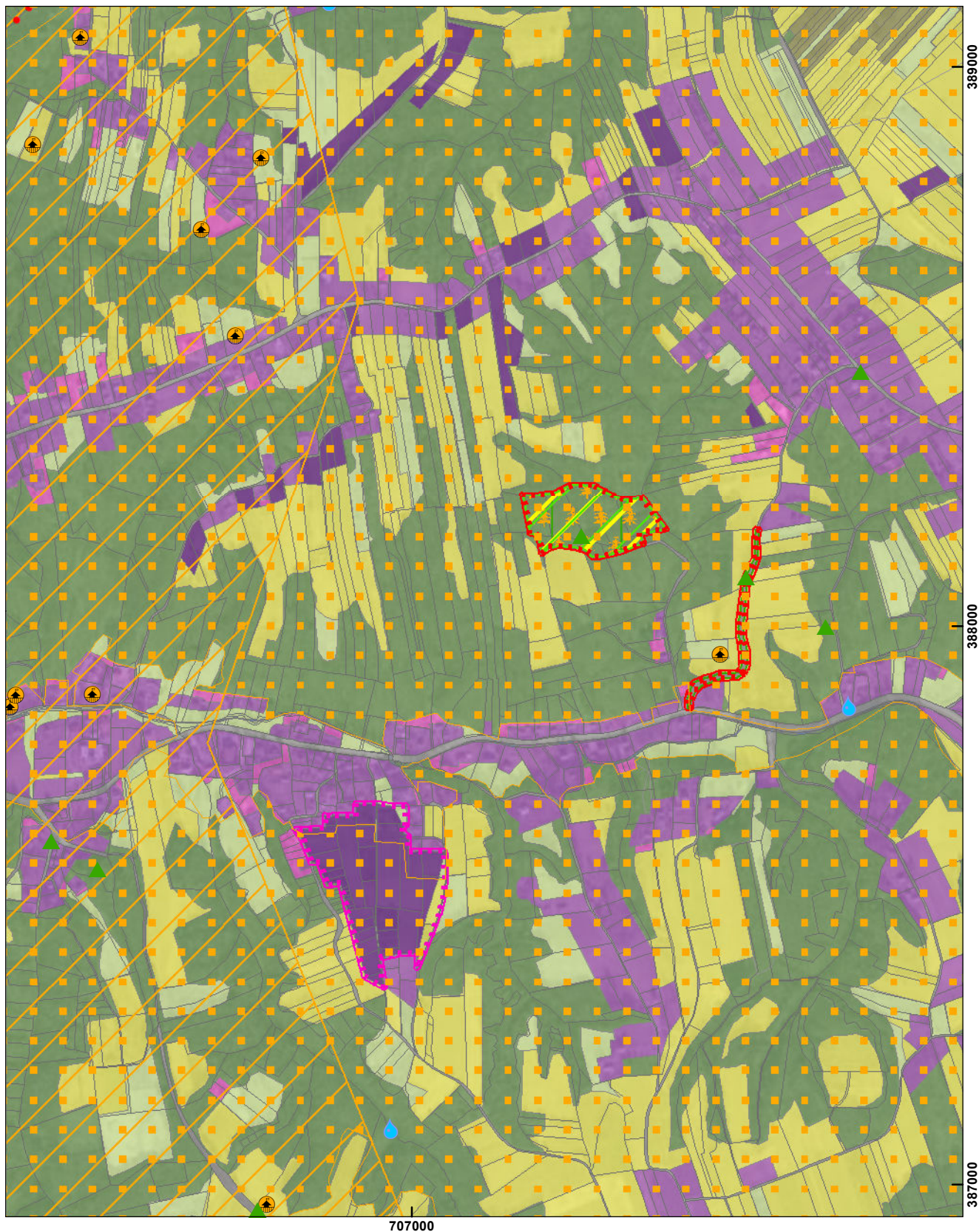














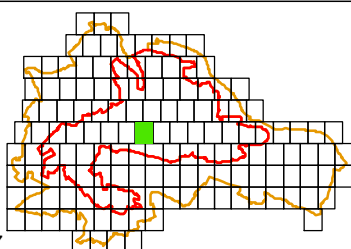
708000

709000

389000

388000

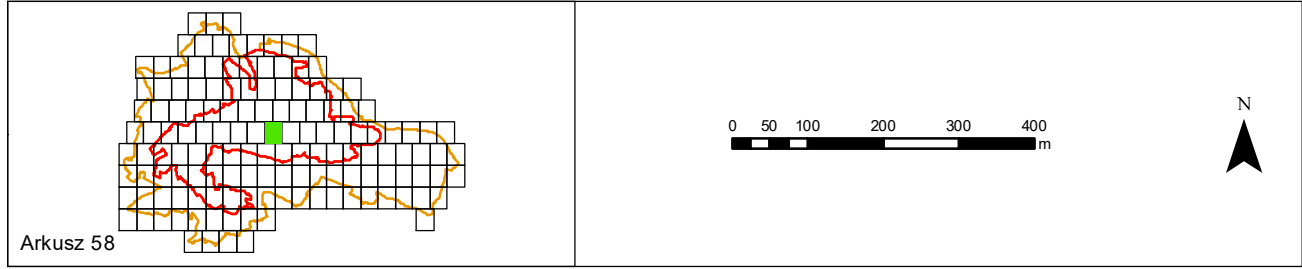
387000

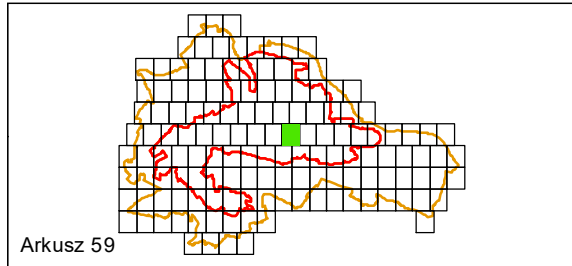
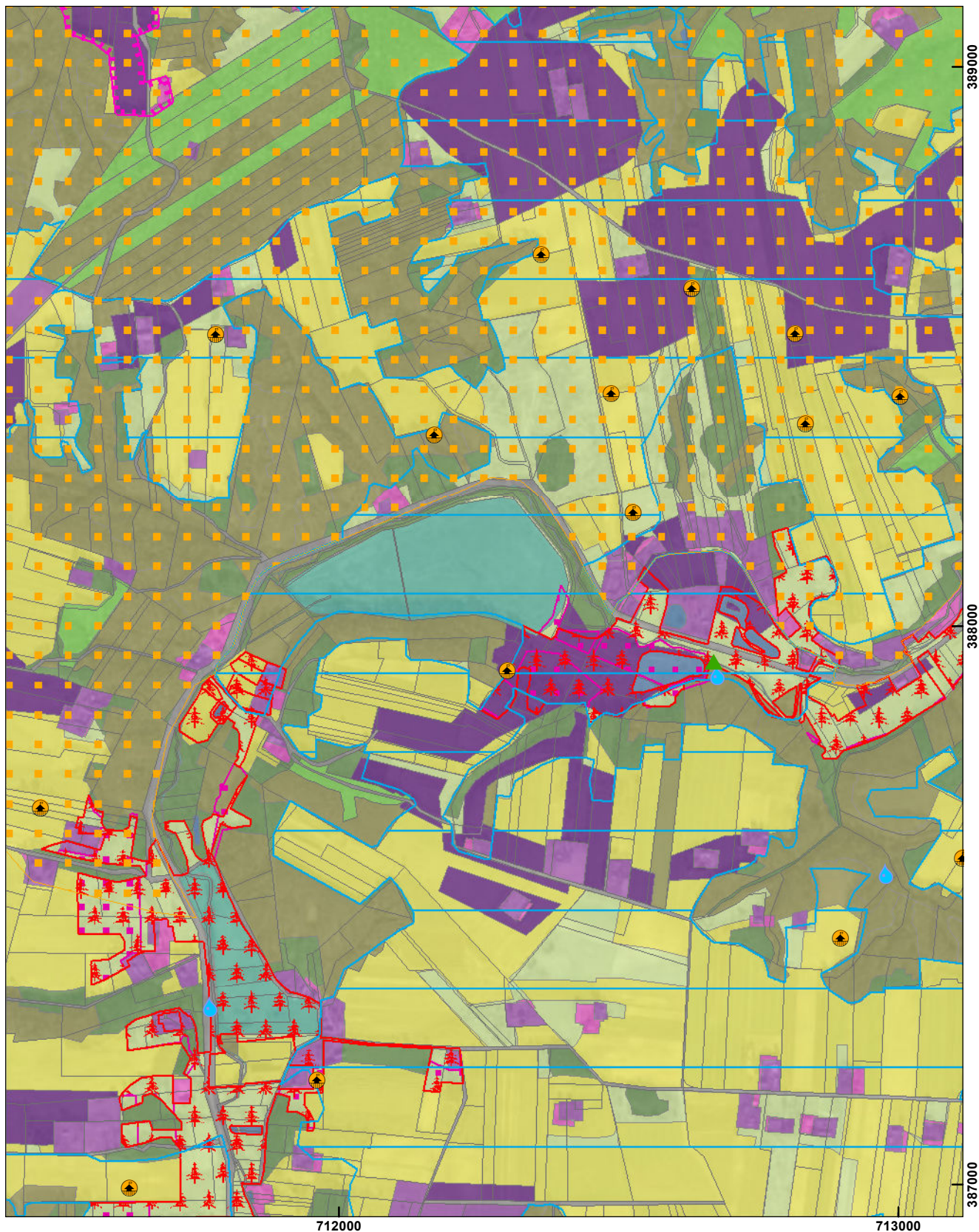


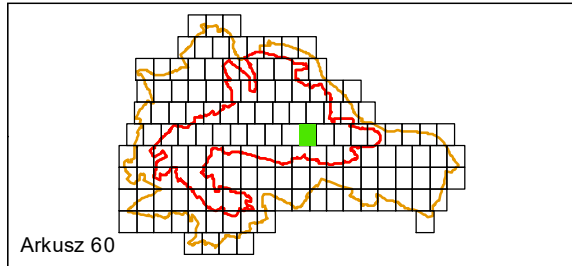
Arkusz 57

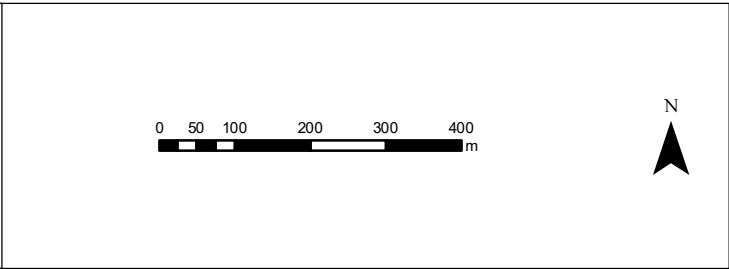
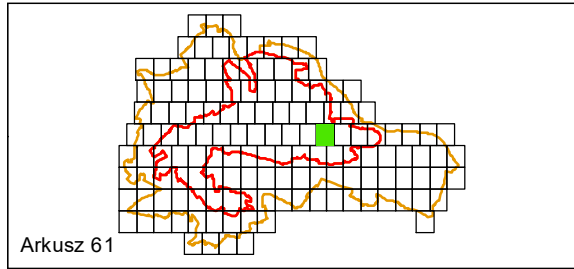
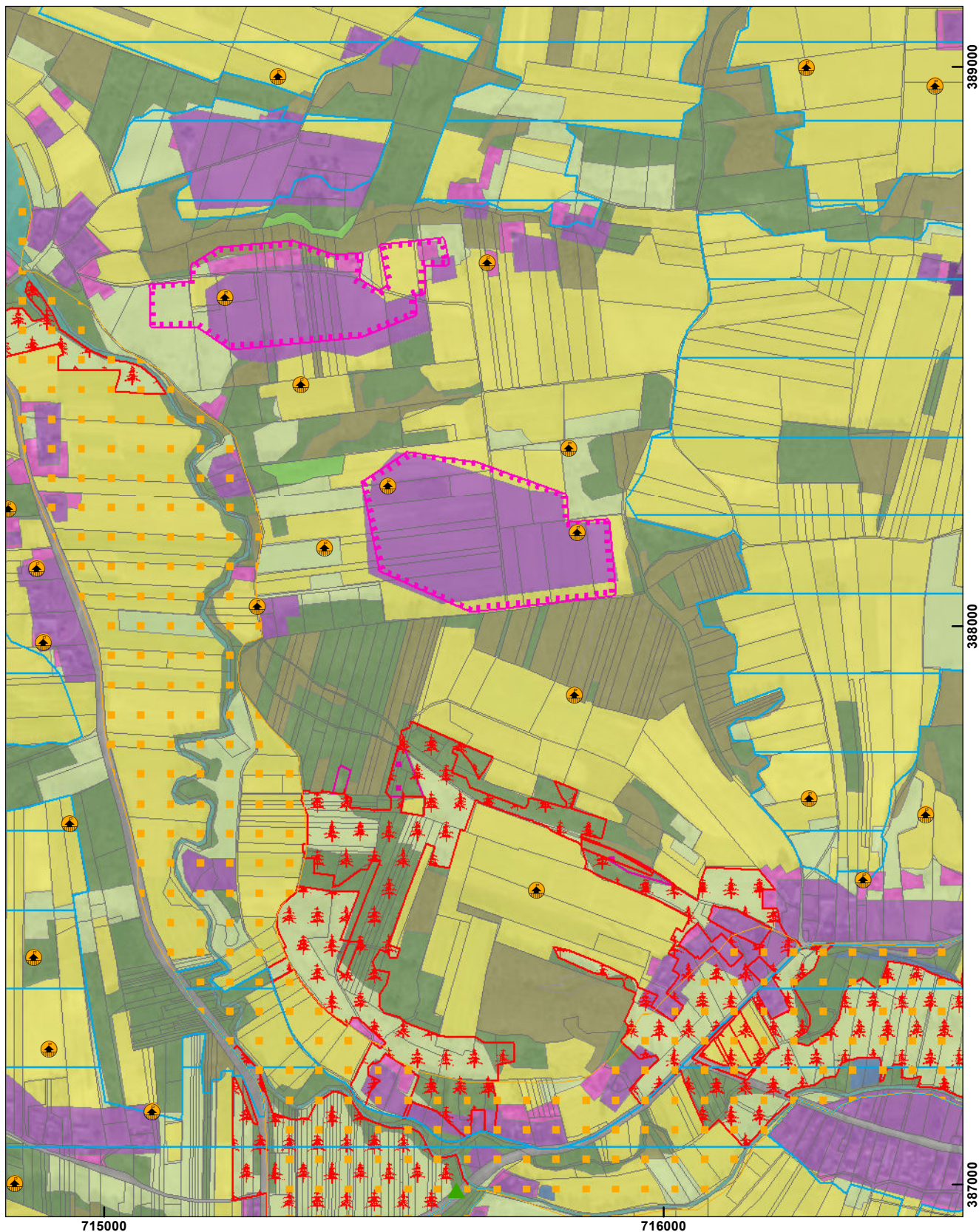
0 50 100 200 300 400 m

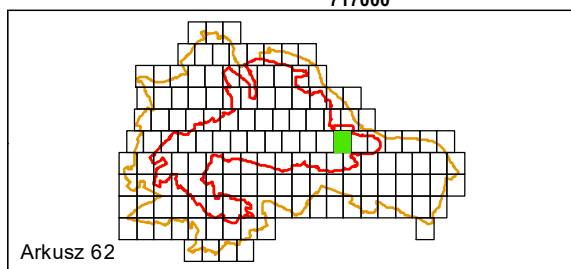








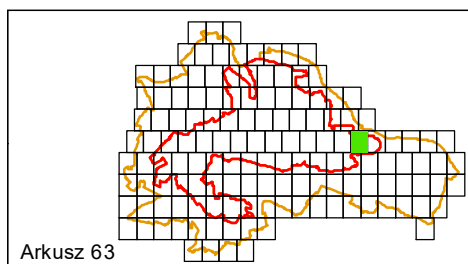
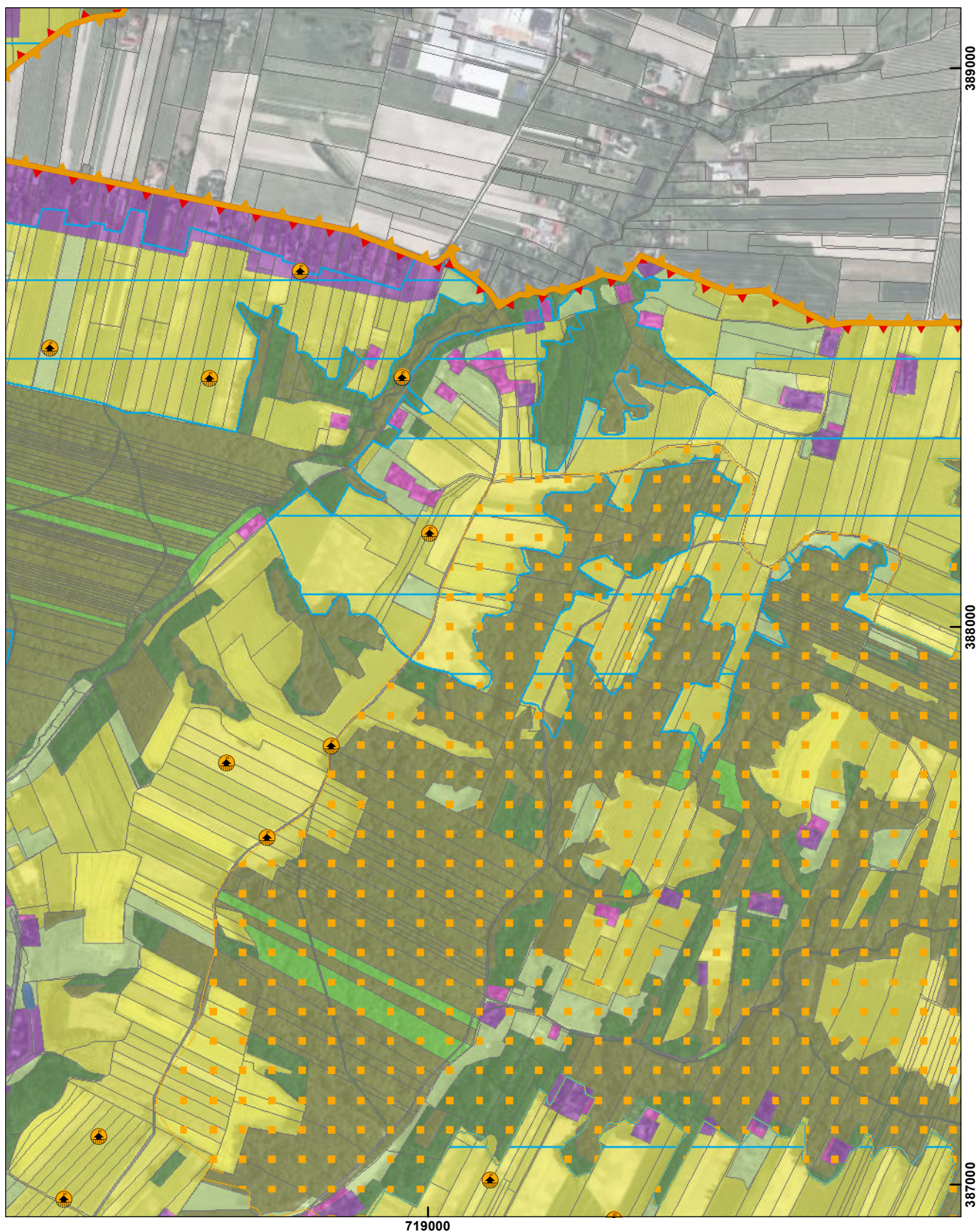




Arkusz 62

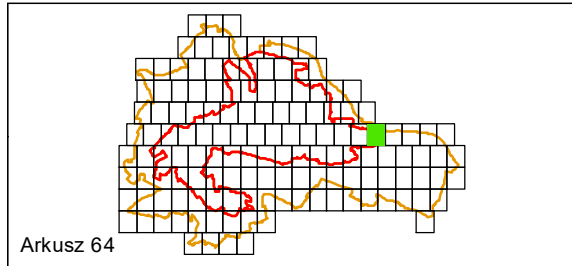
0 50 100 200 300 400 m

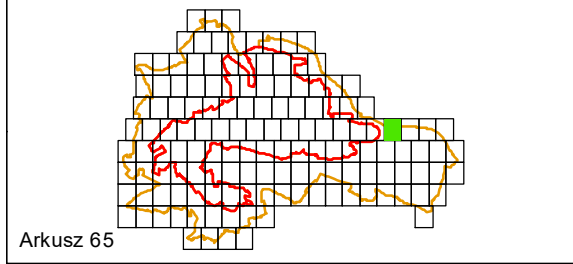


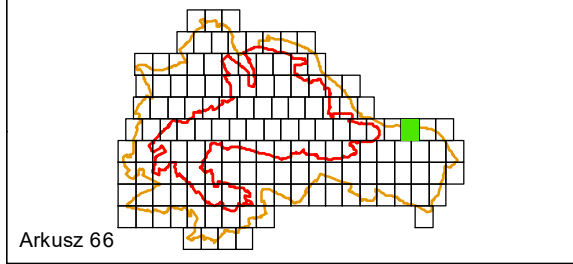


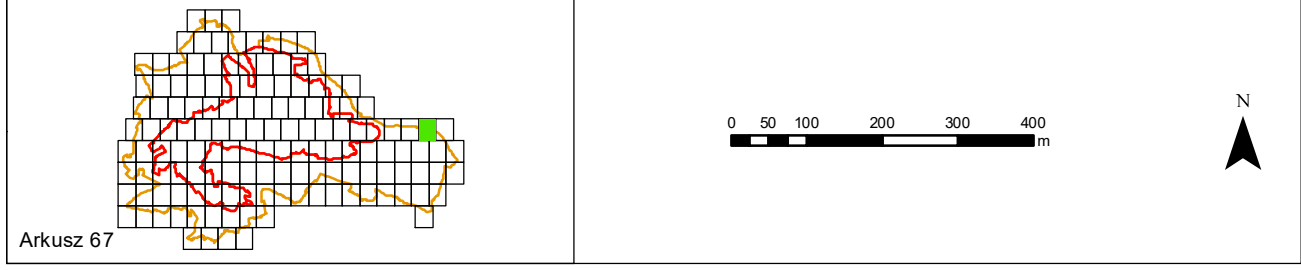
0 50 100 200 300 400 m

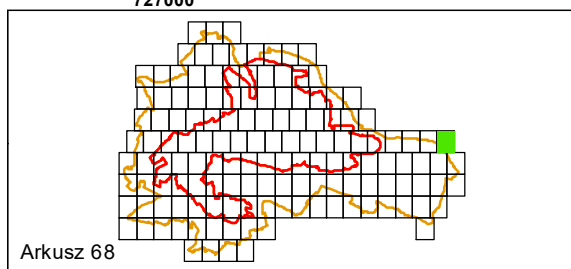



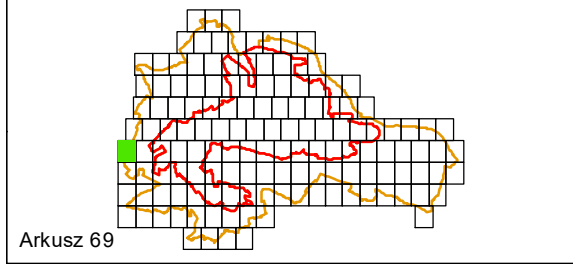


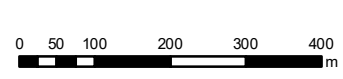
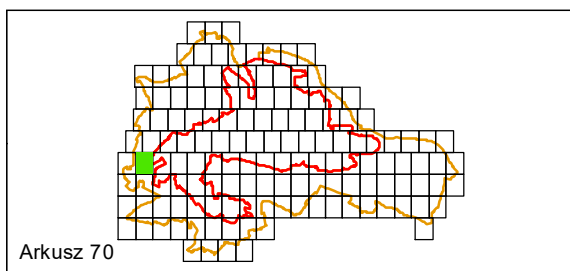


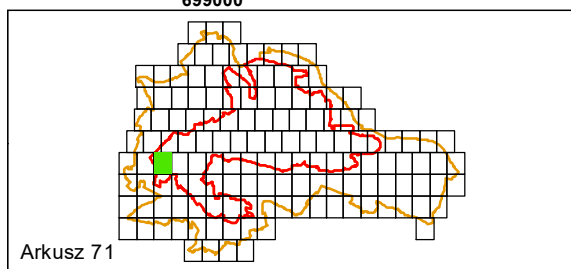
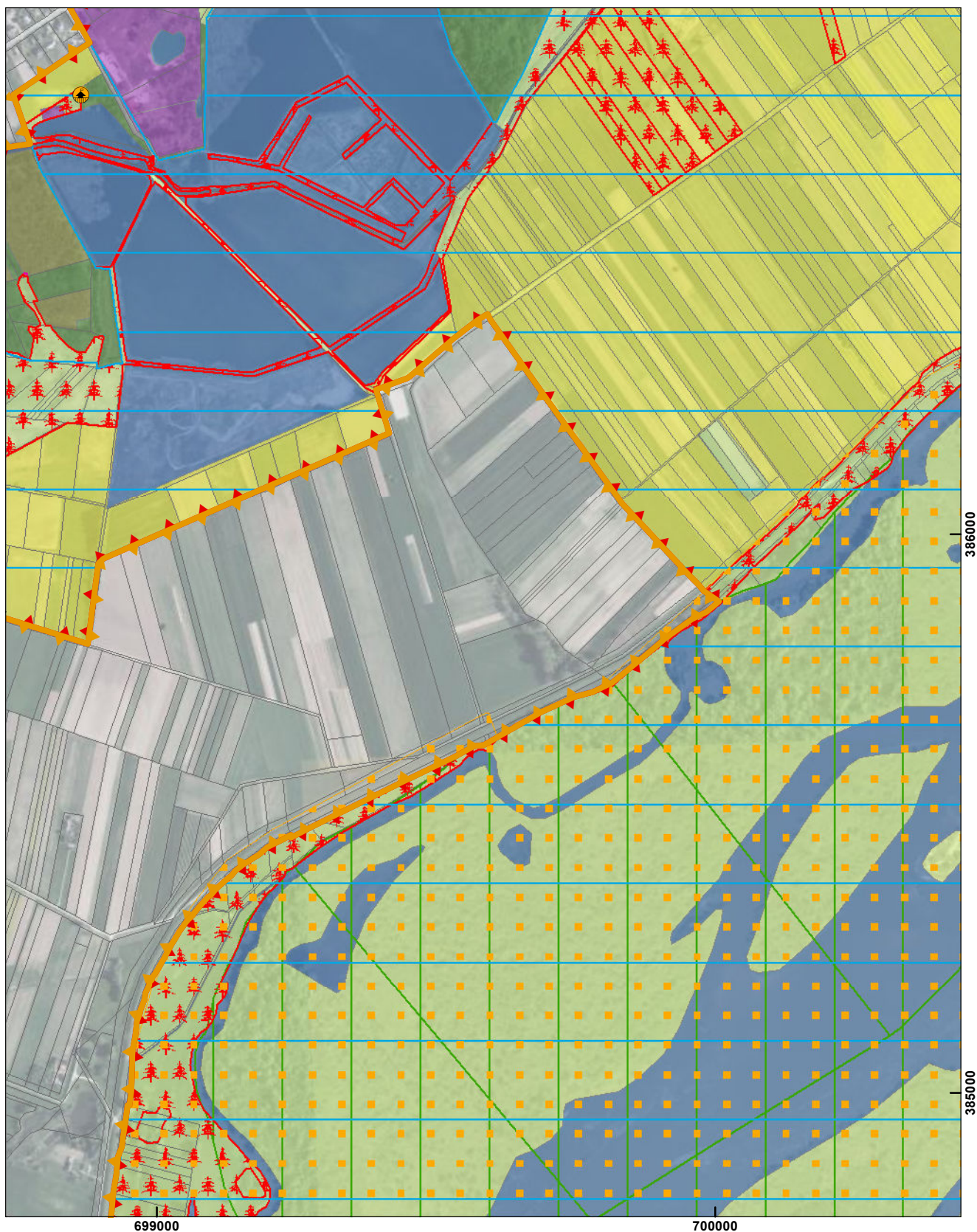


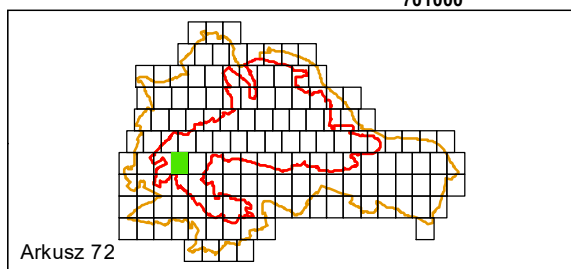
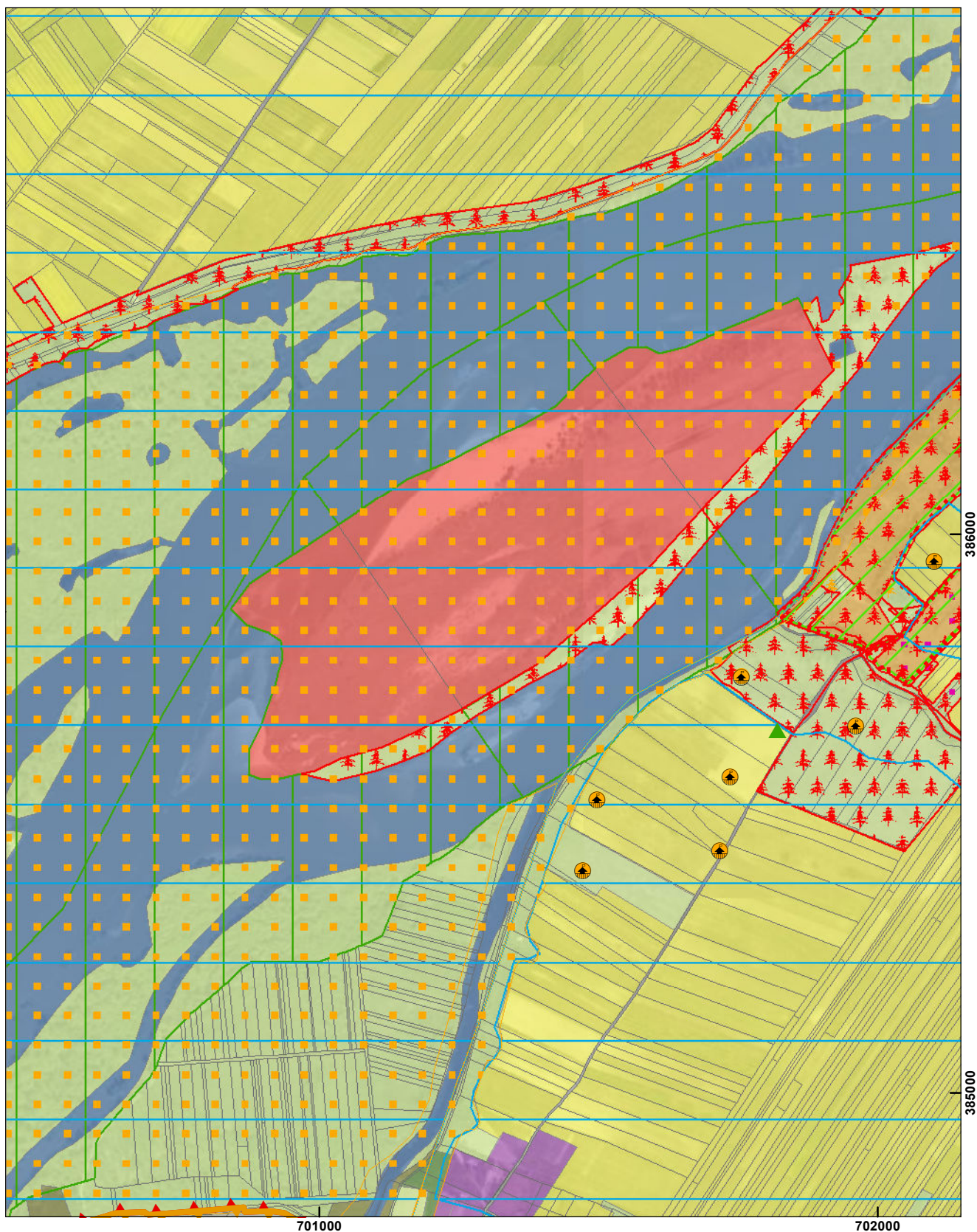


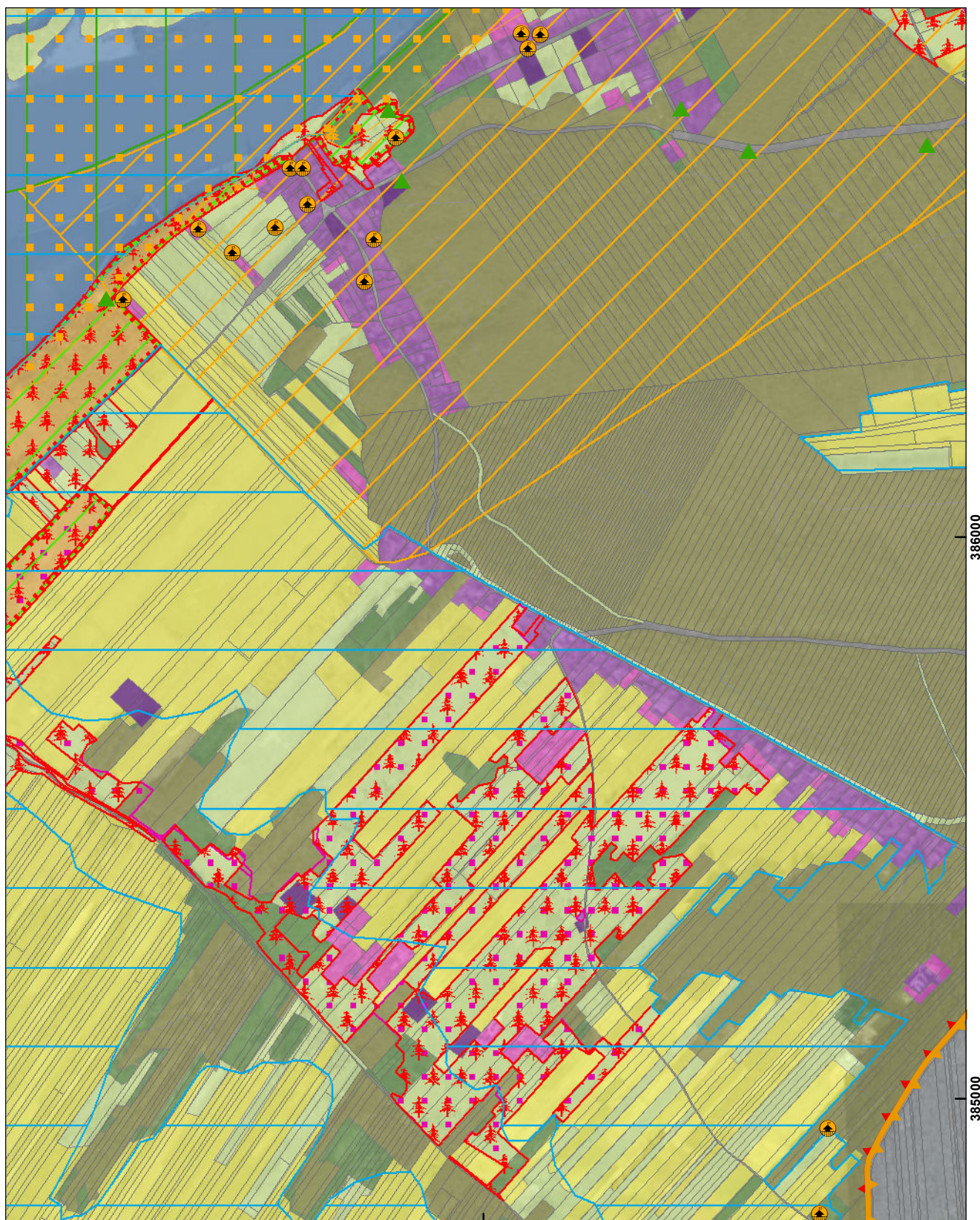








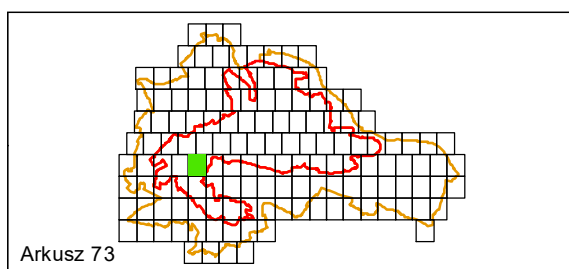




703000

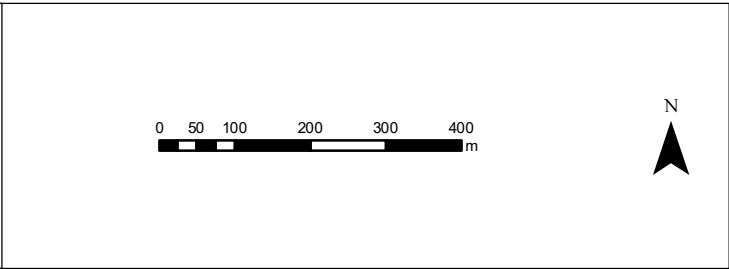
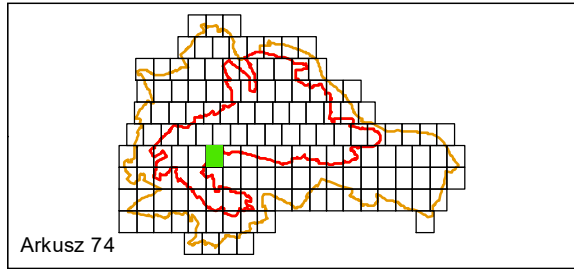
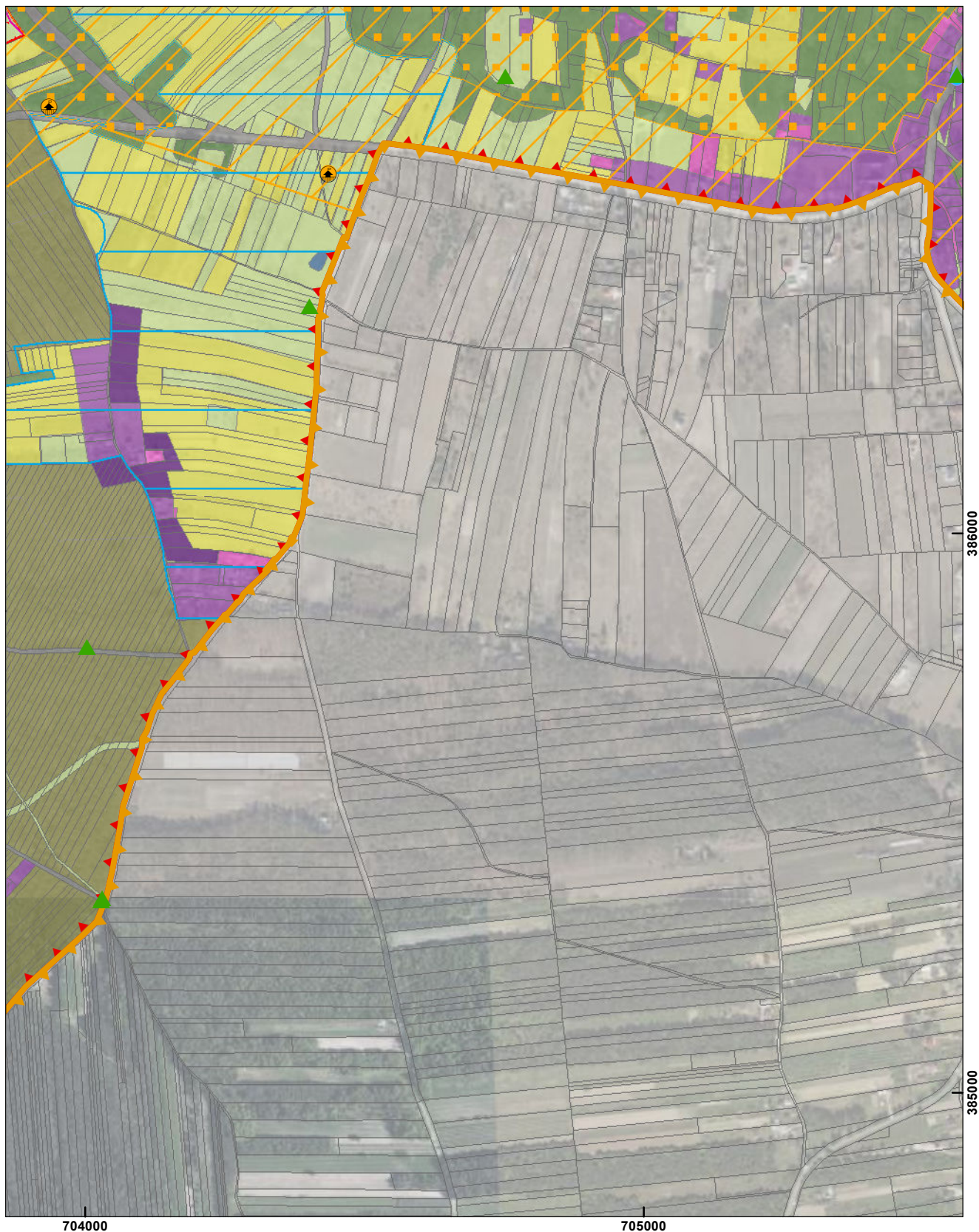
386000

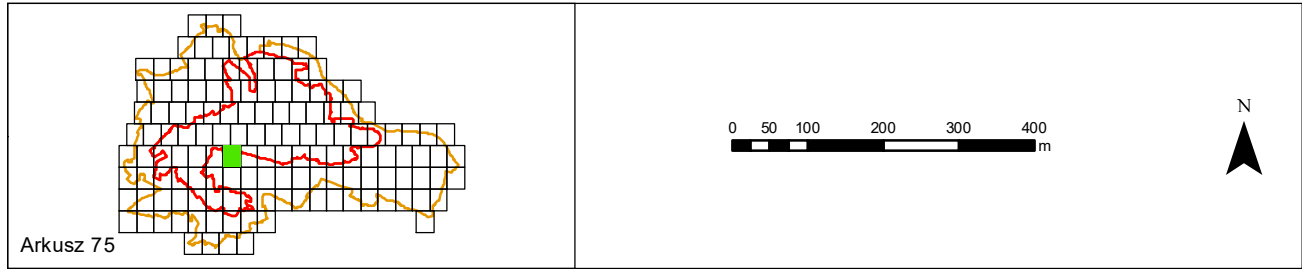
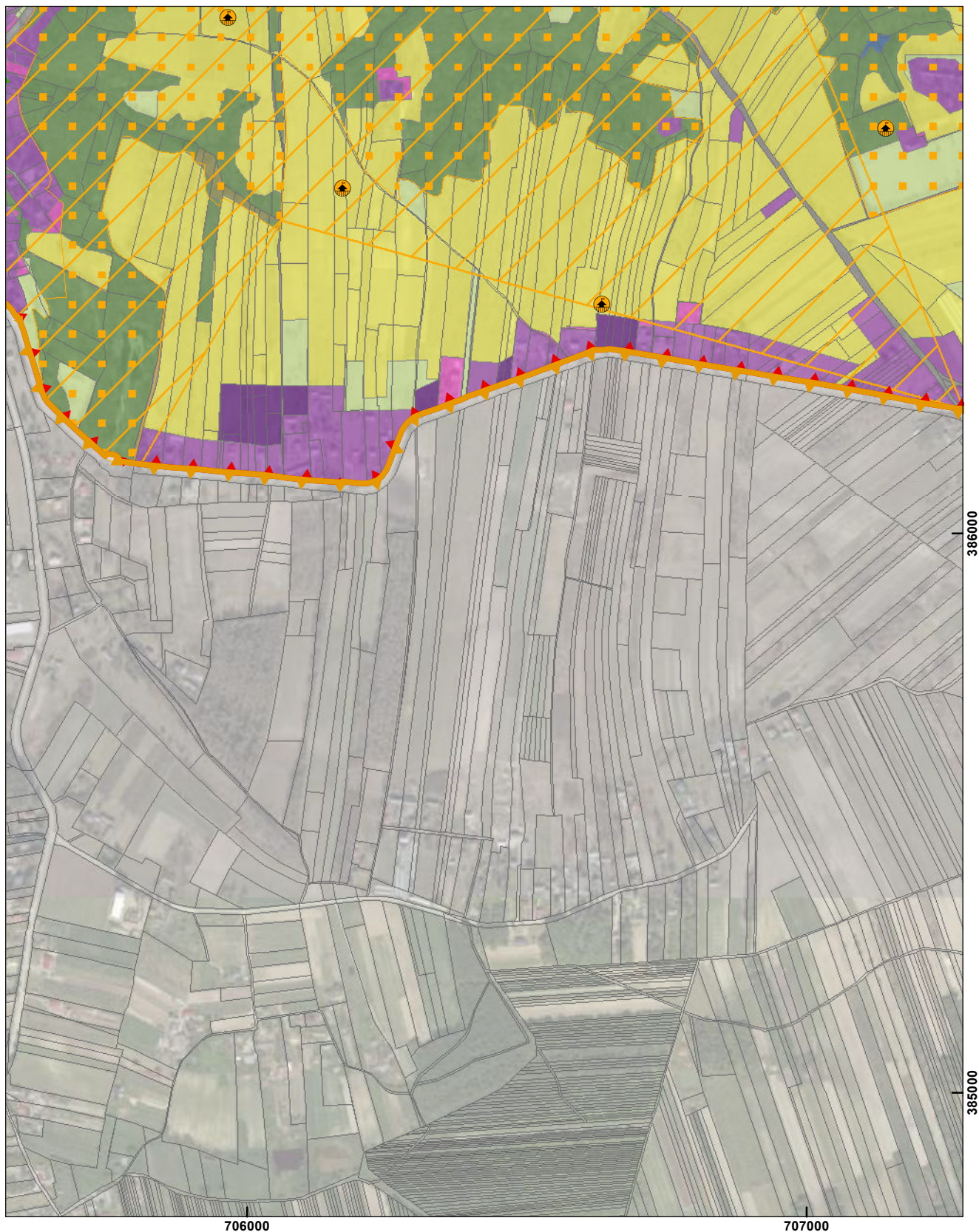
385000

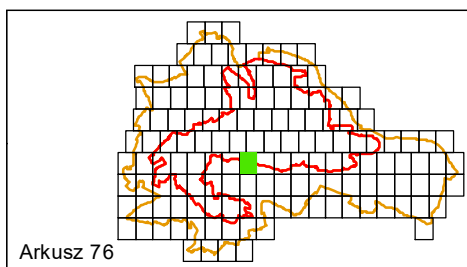
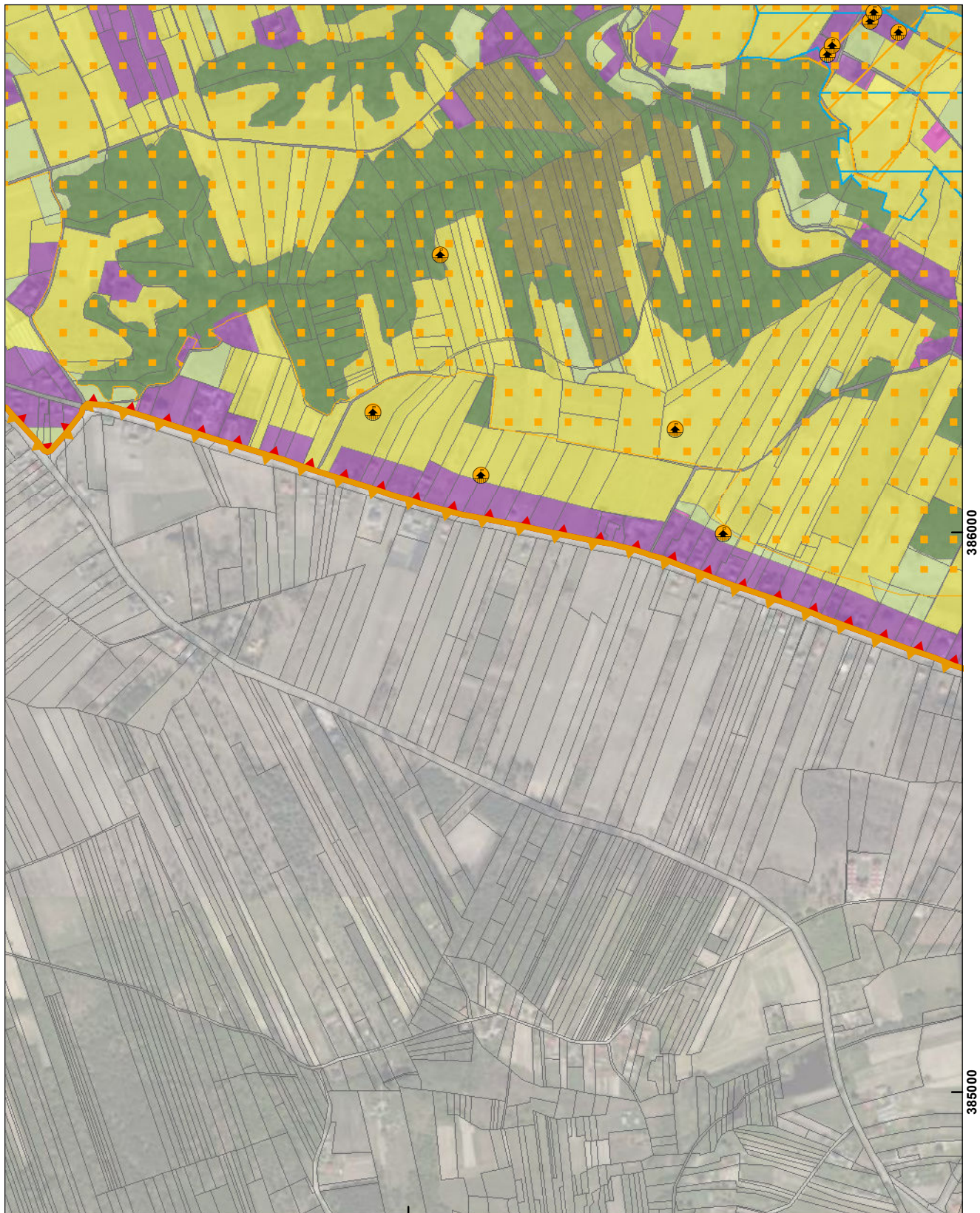


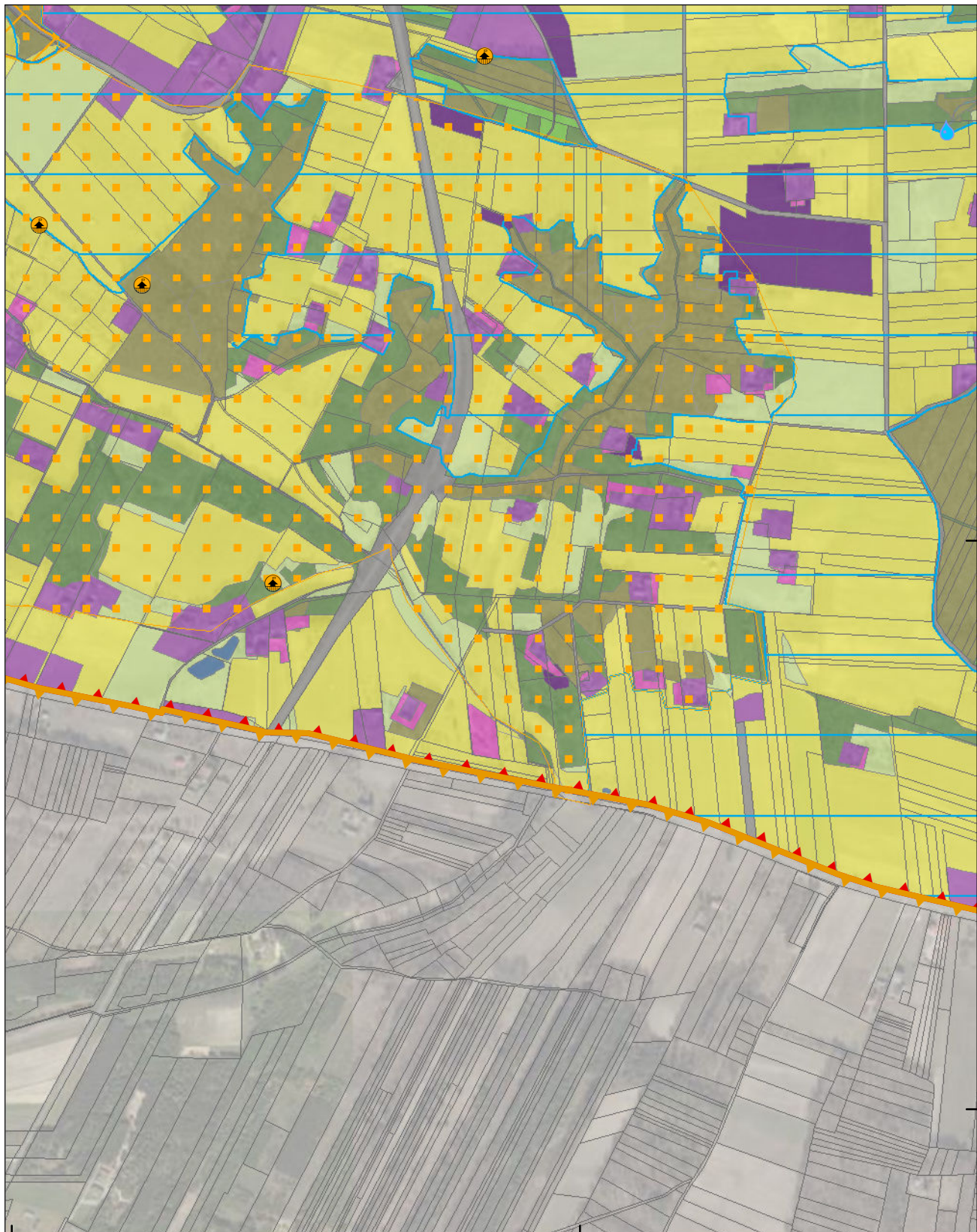
0 50 100 200 300 400 m









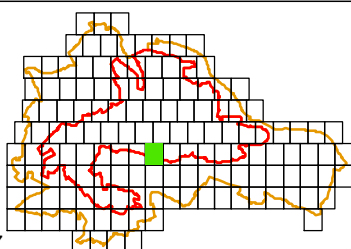


709000

710000

386000

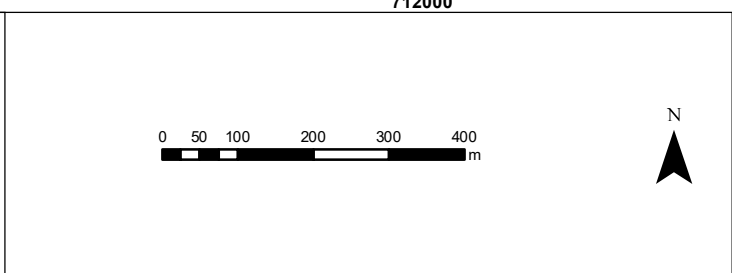
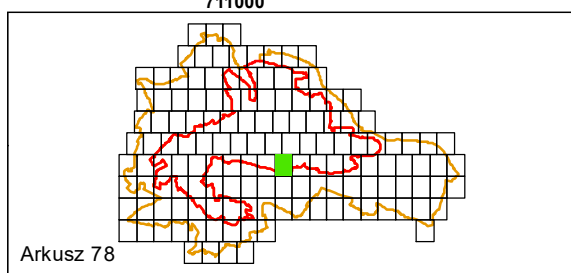
385000


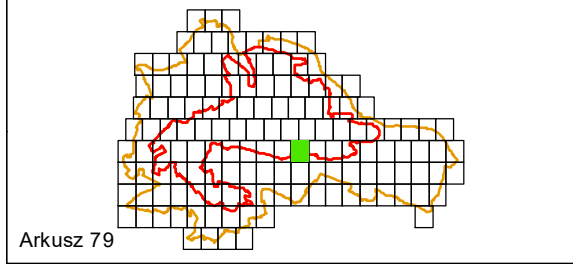
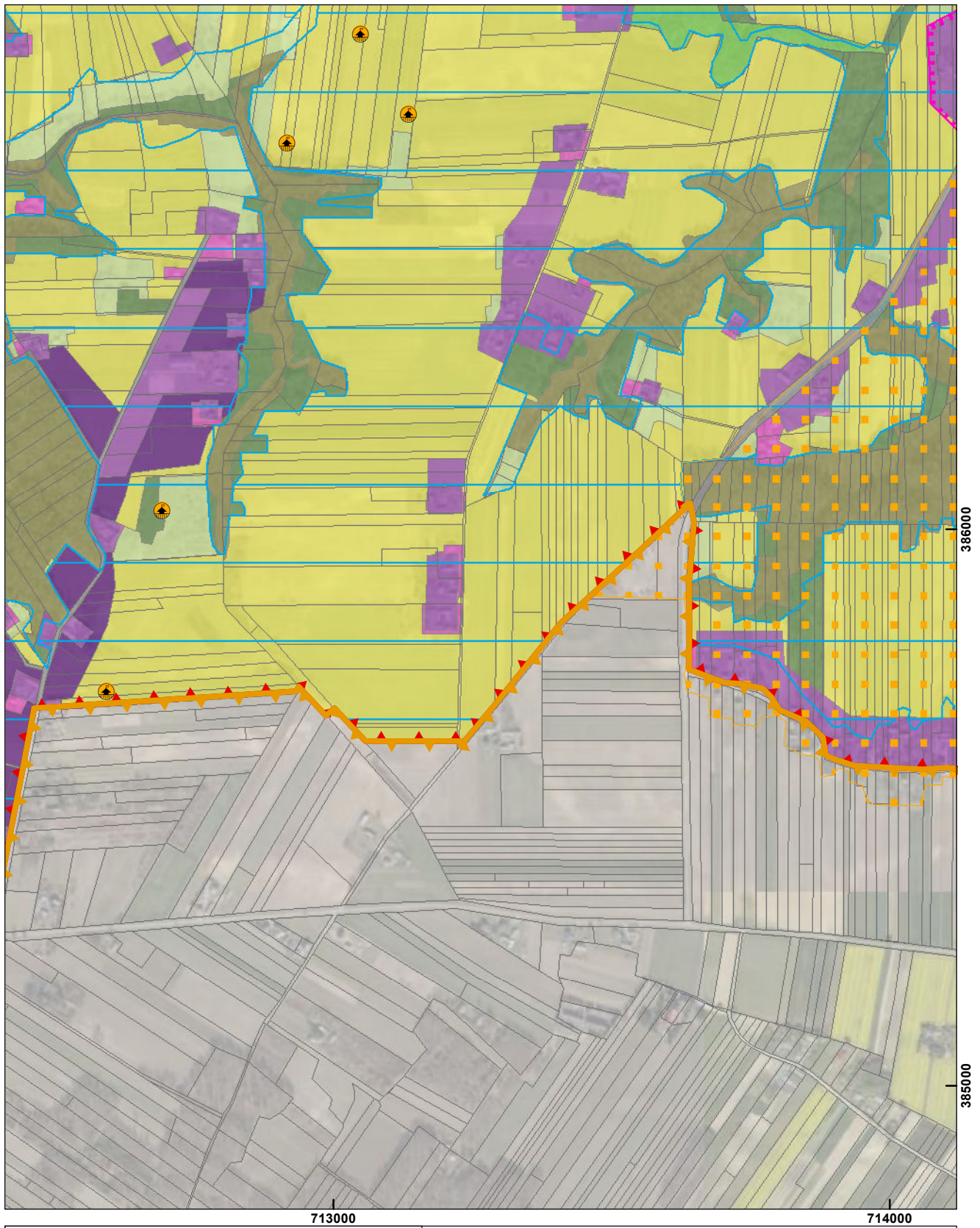


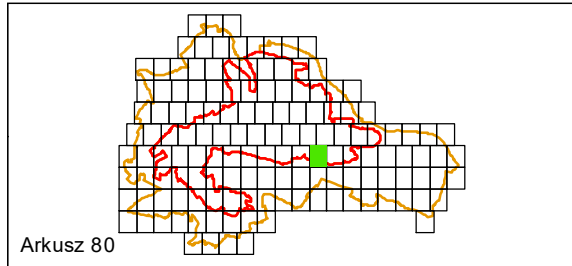
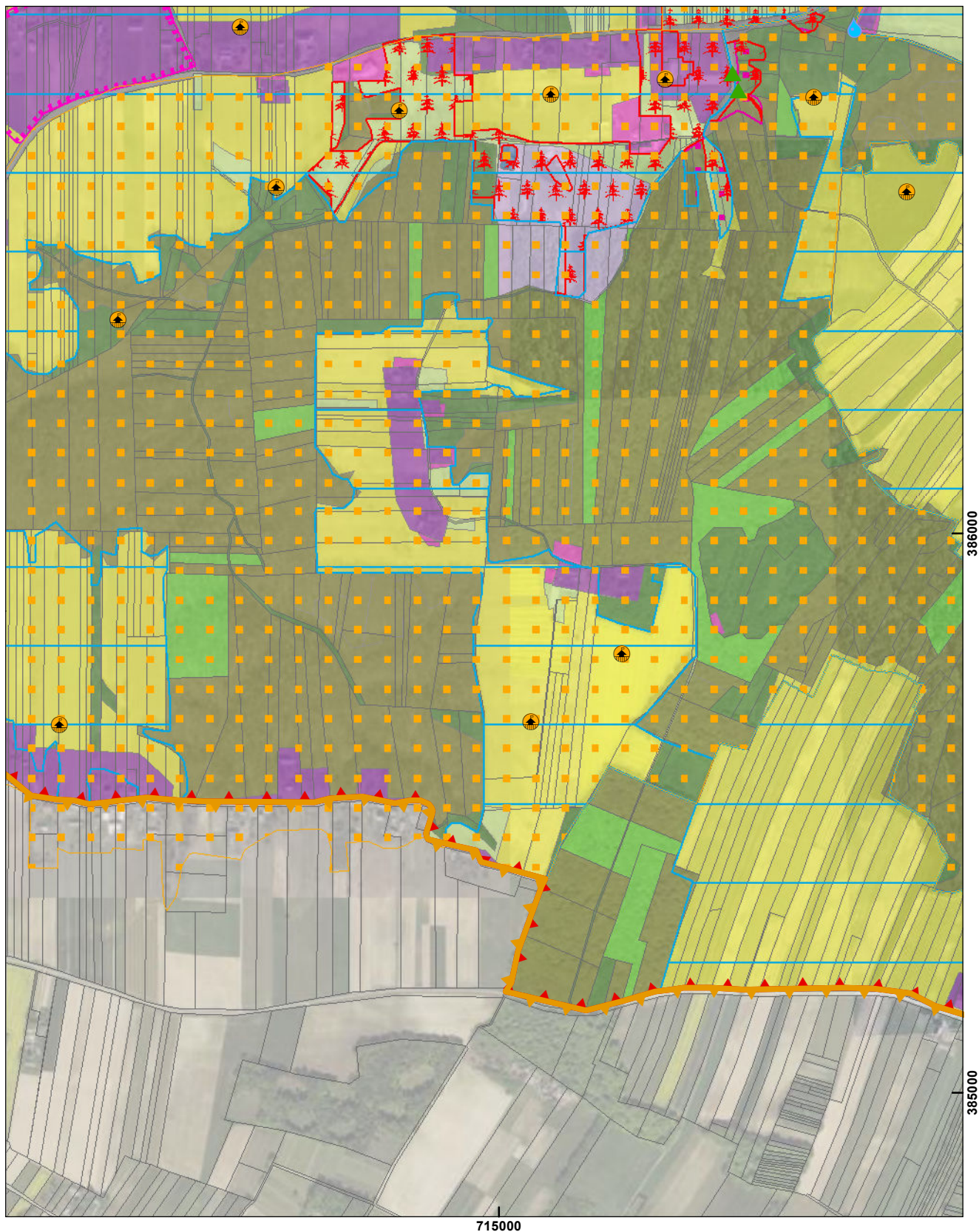
Arkusz 77

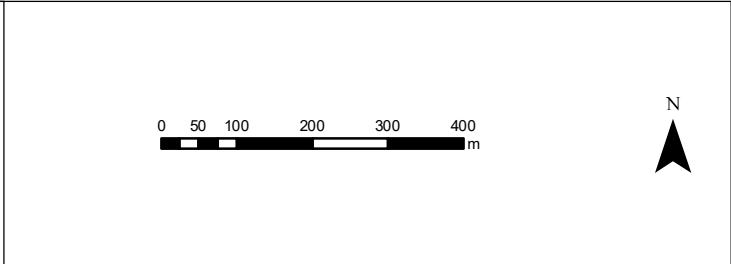
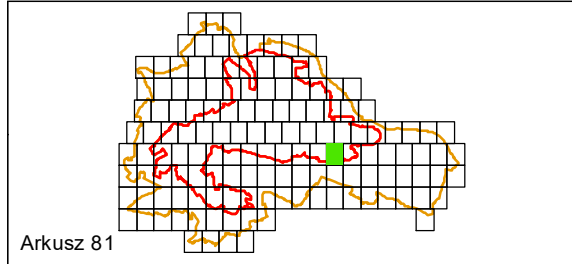
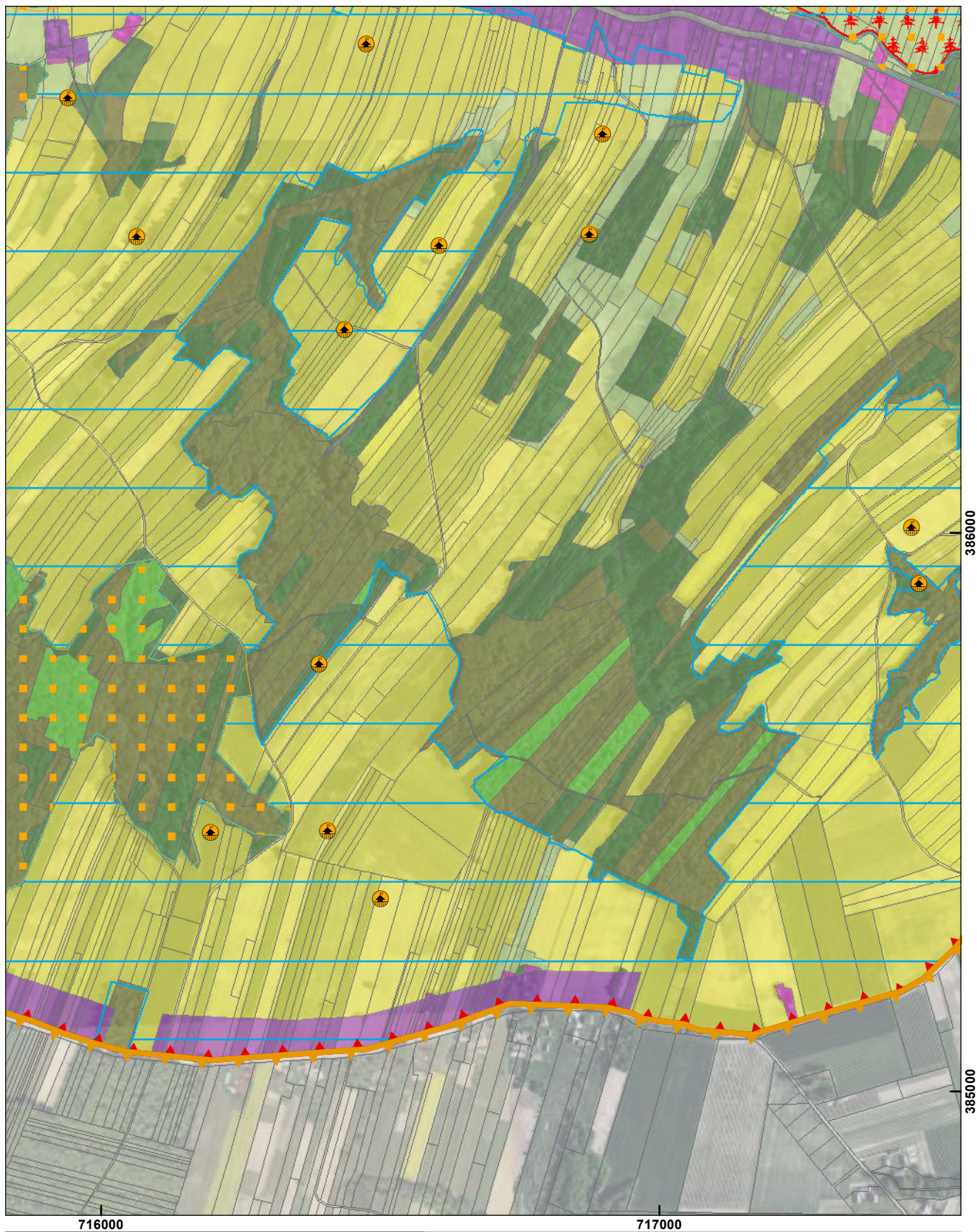
0 50 100 200 300 400 m

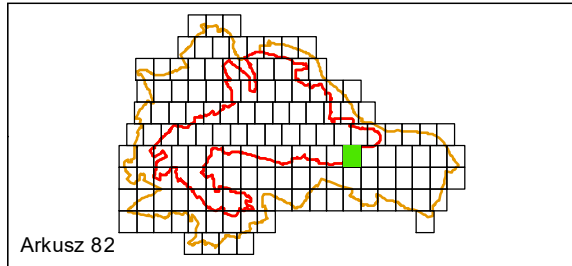
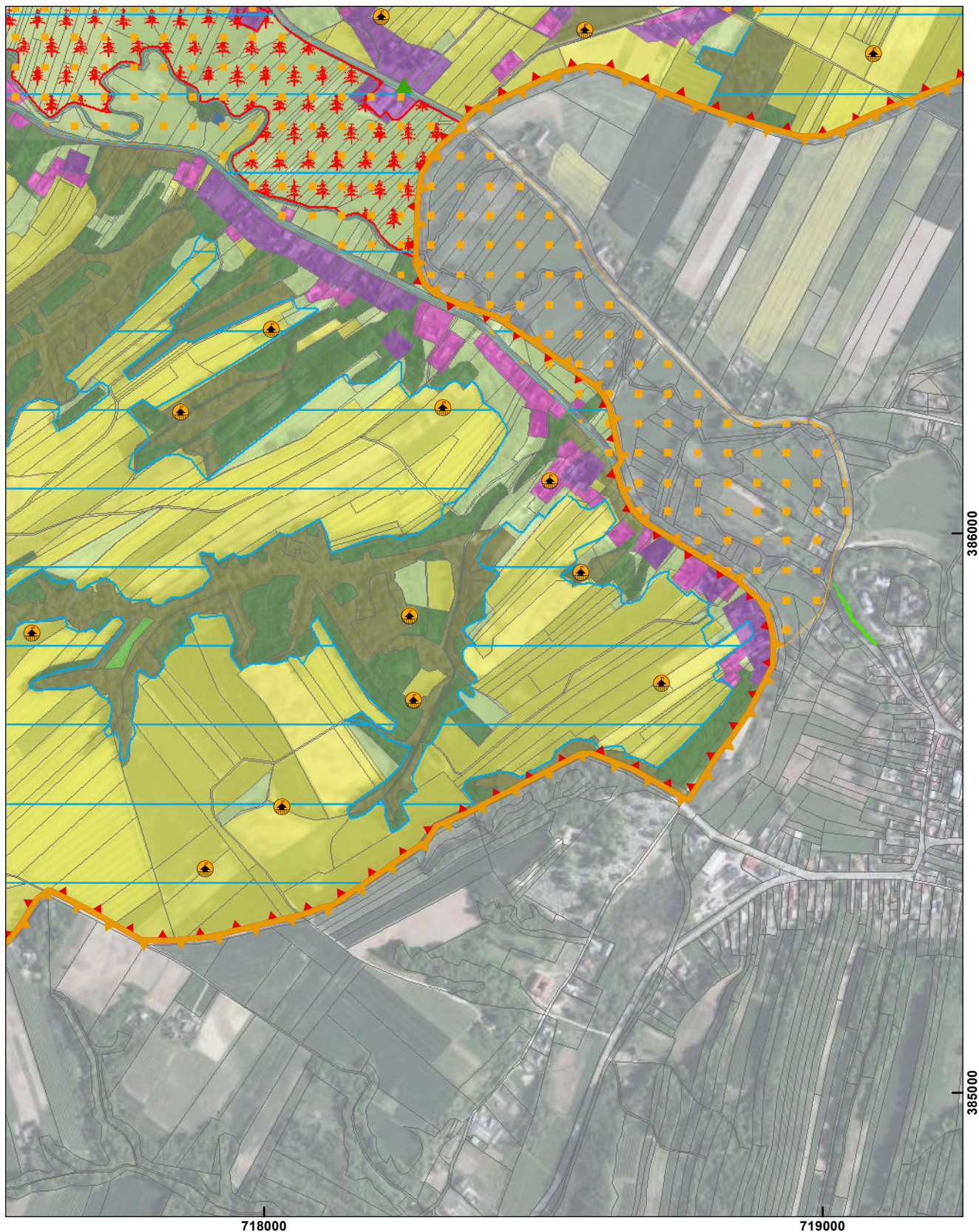











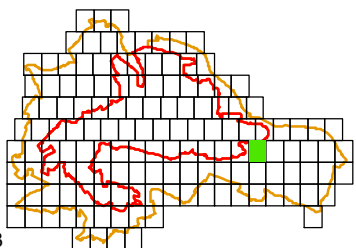




720000

386000


385000



Arkusz 83

0 50 100 200 300 400 m



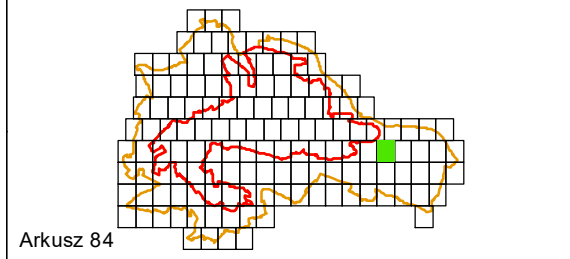


721000

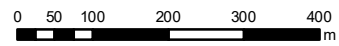
722000

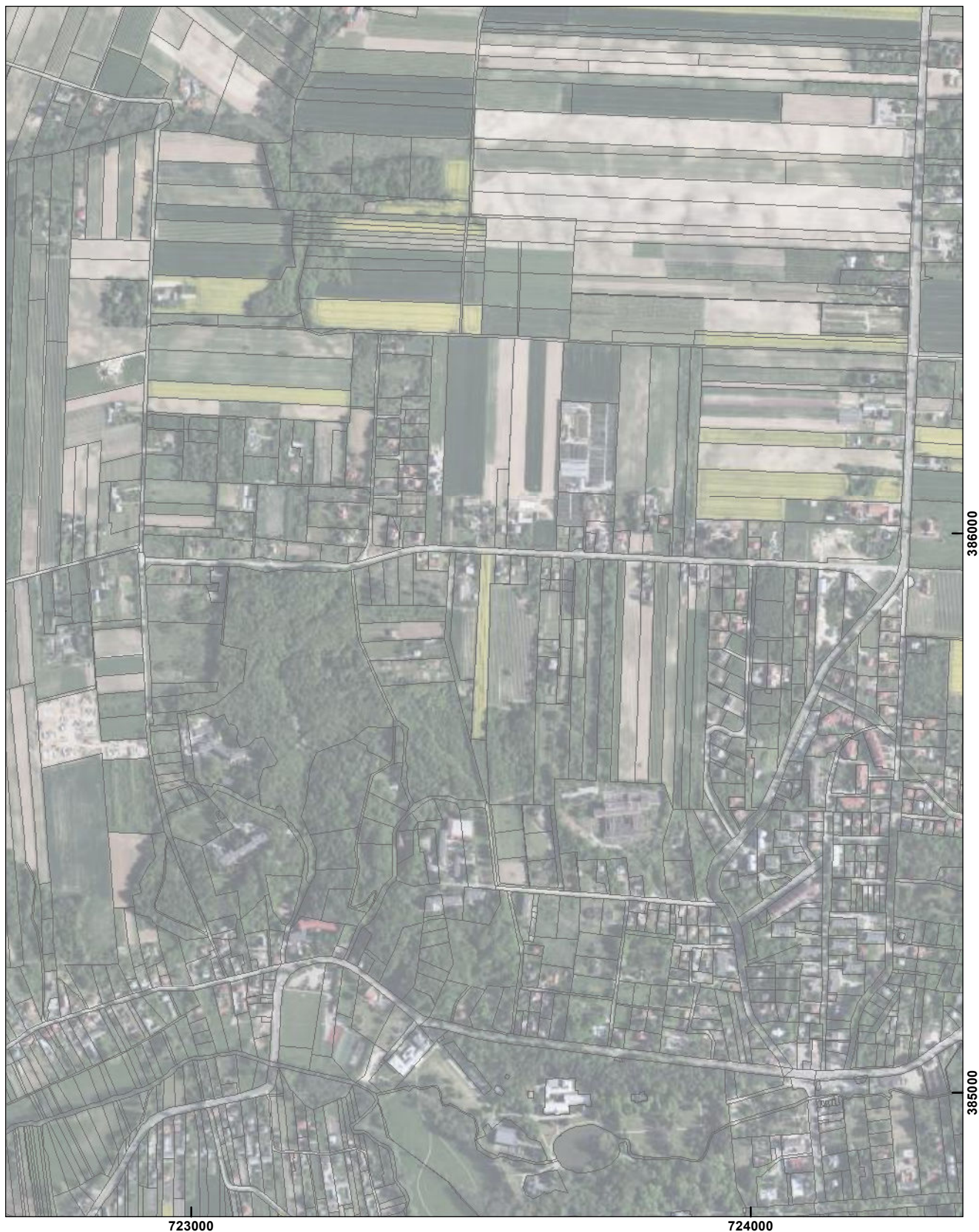
386000

385000



Arkusz 84



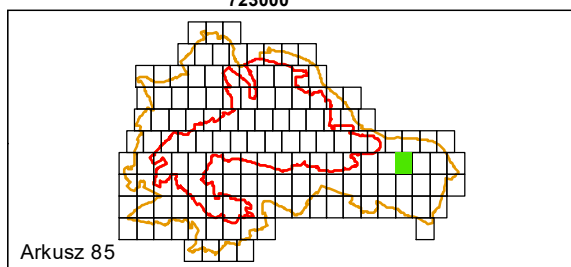


723000

724000

386000

385000



Arkusz 85



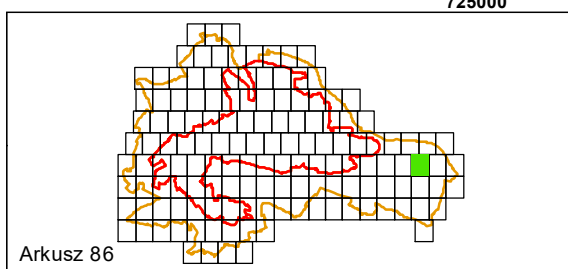


725000

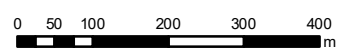
726000

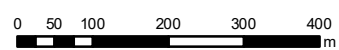
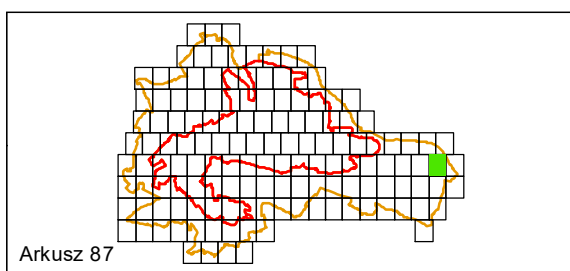

386000

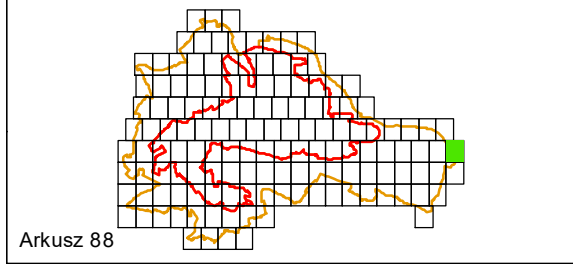
385000

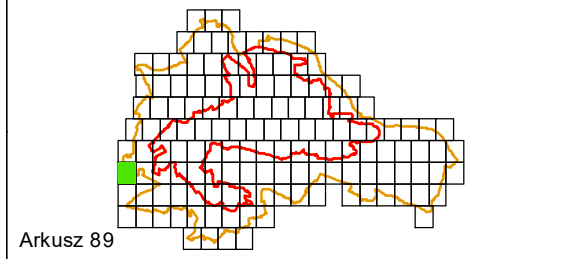
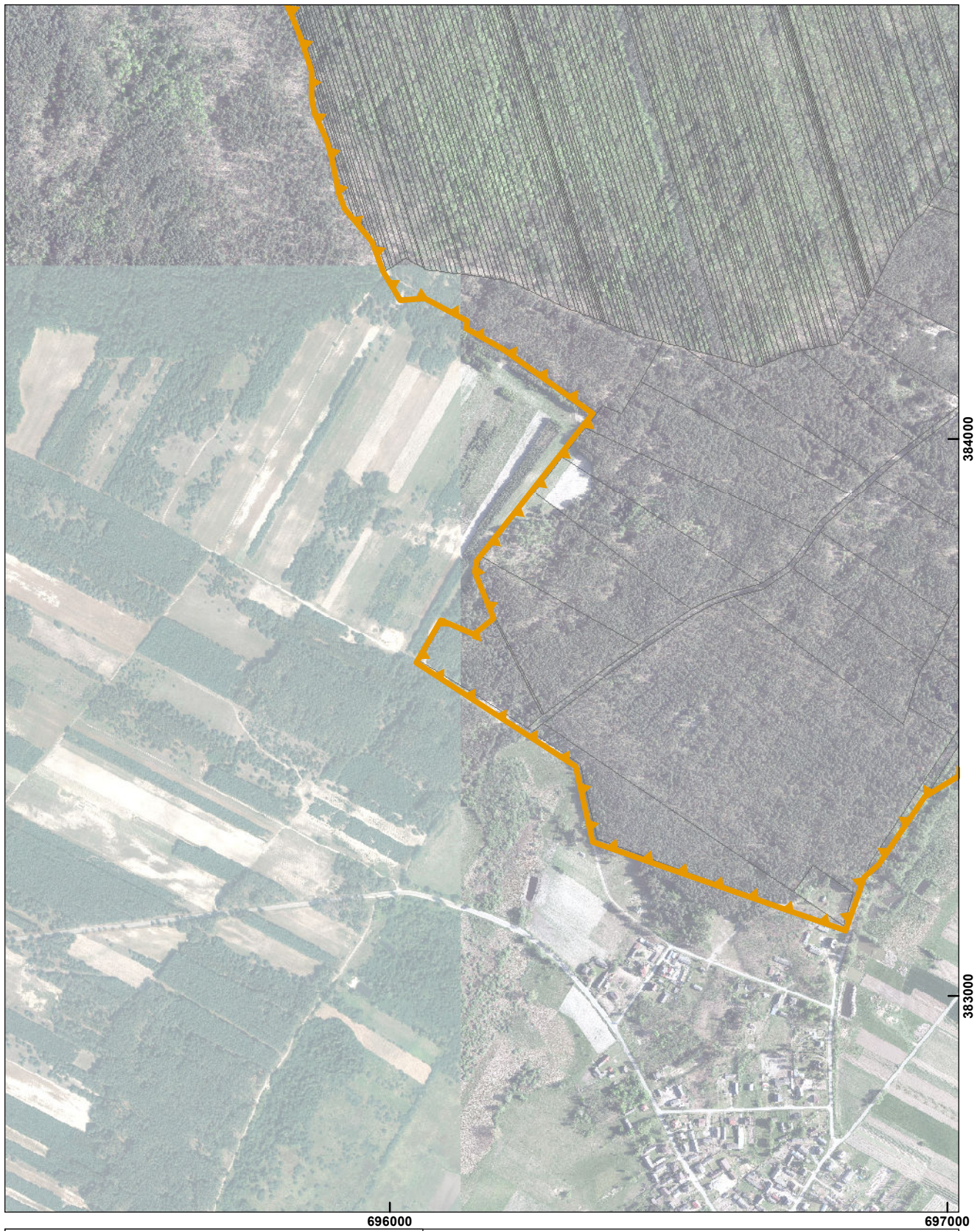


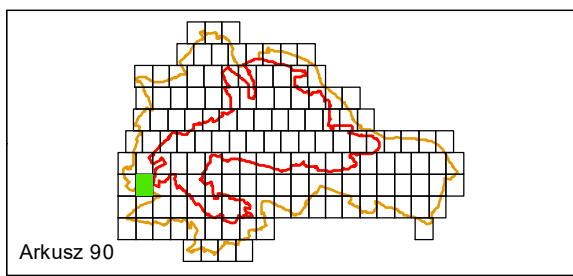
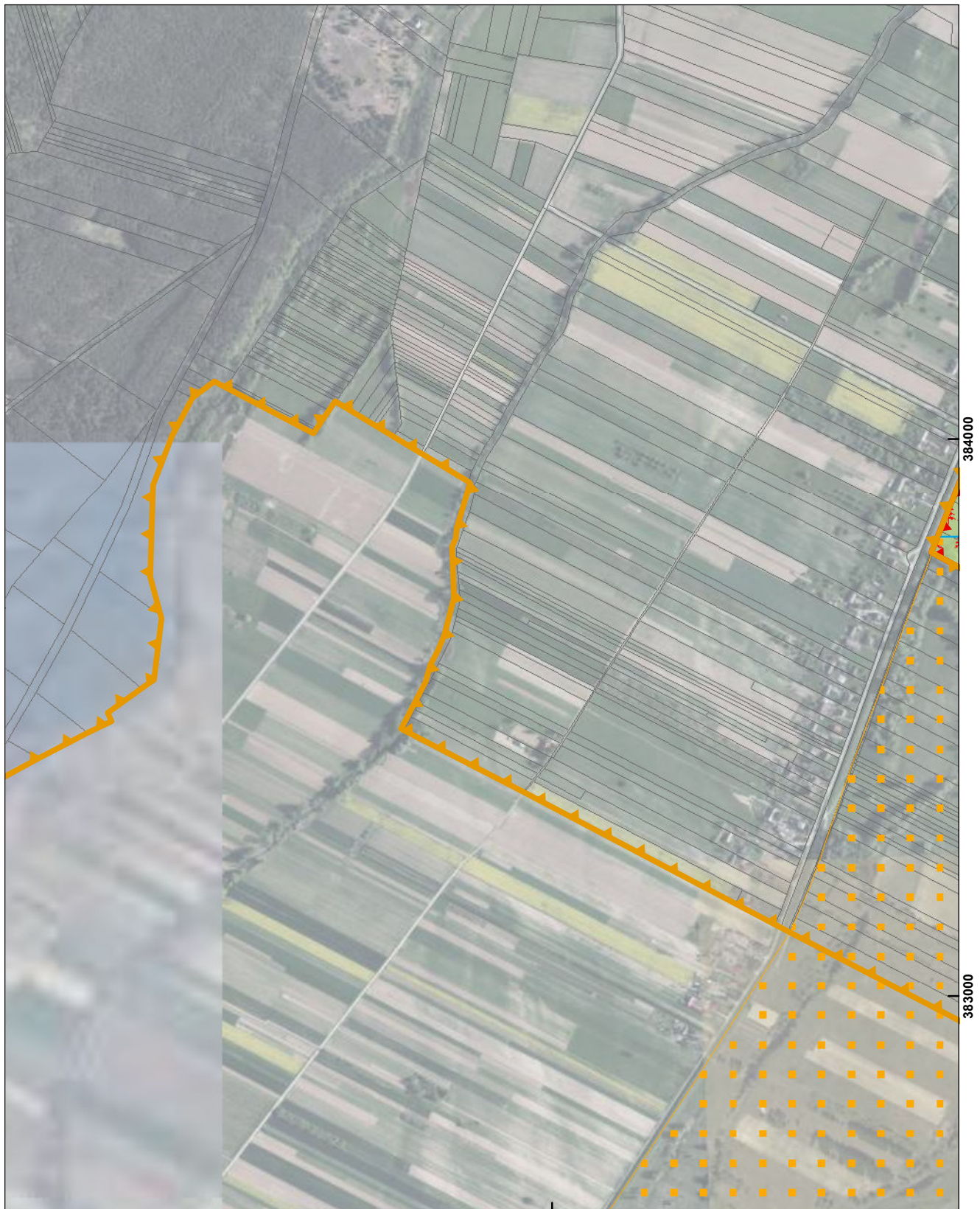
Arkusz 86

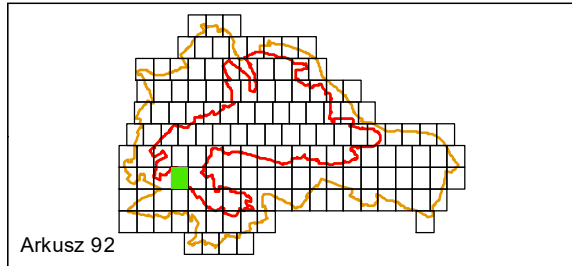
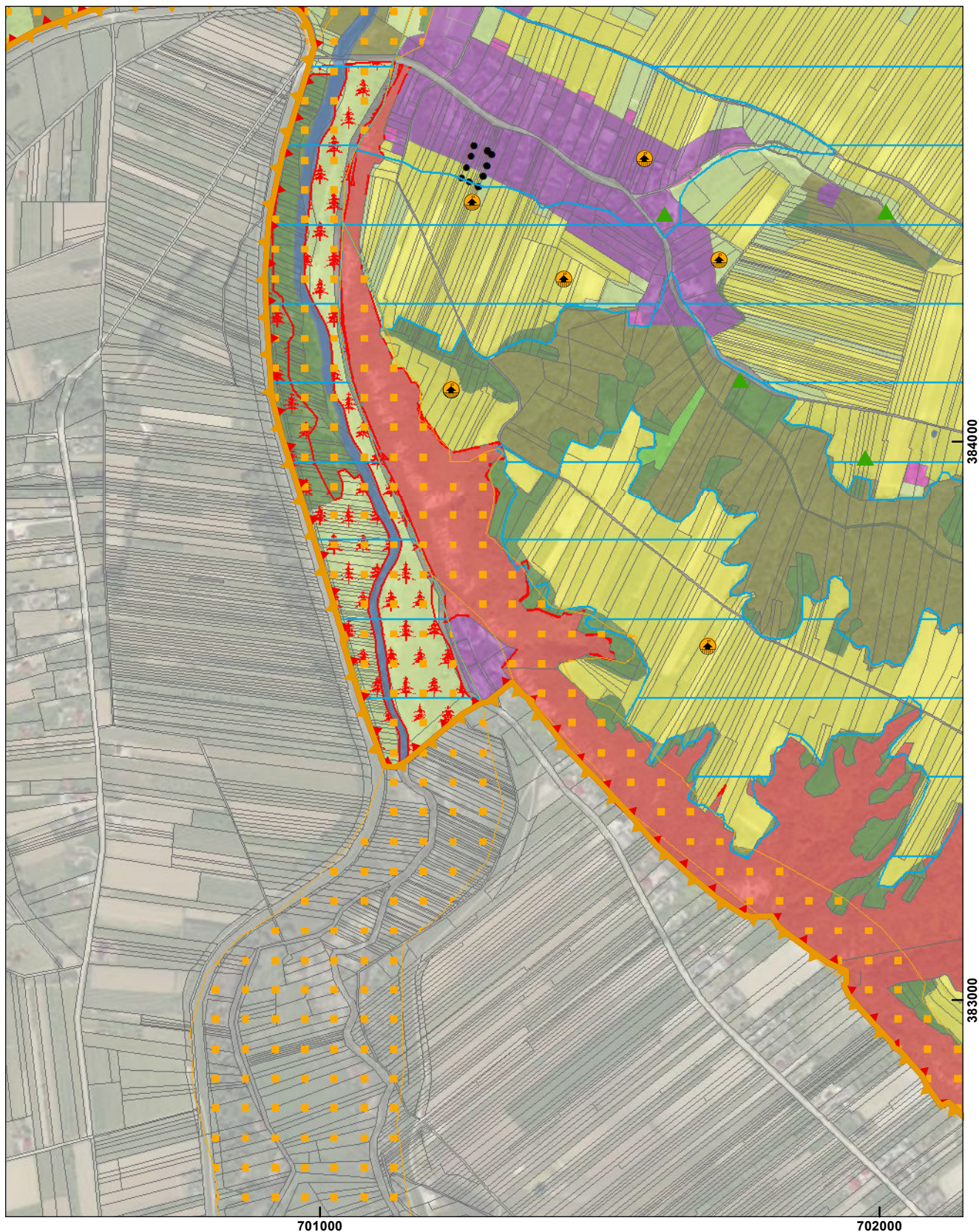


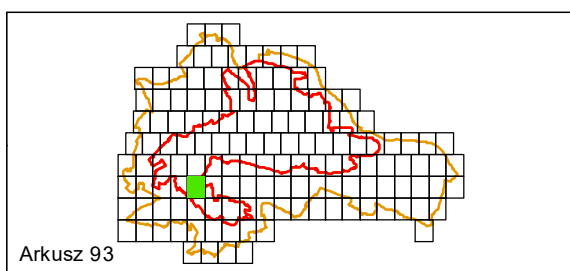


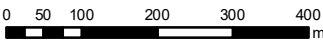
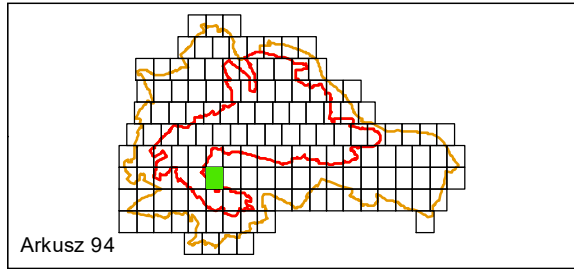
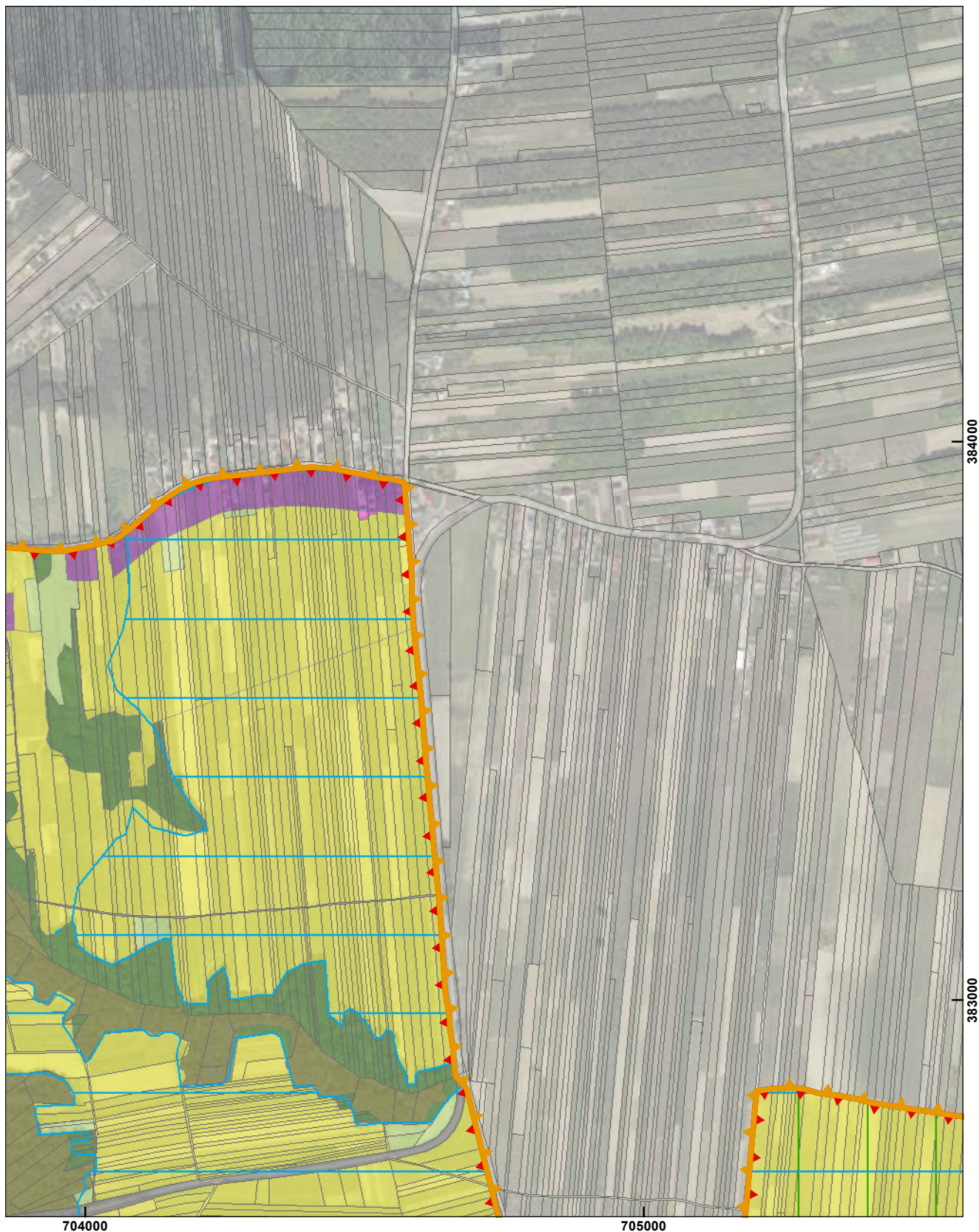


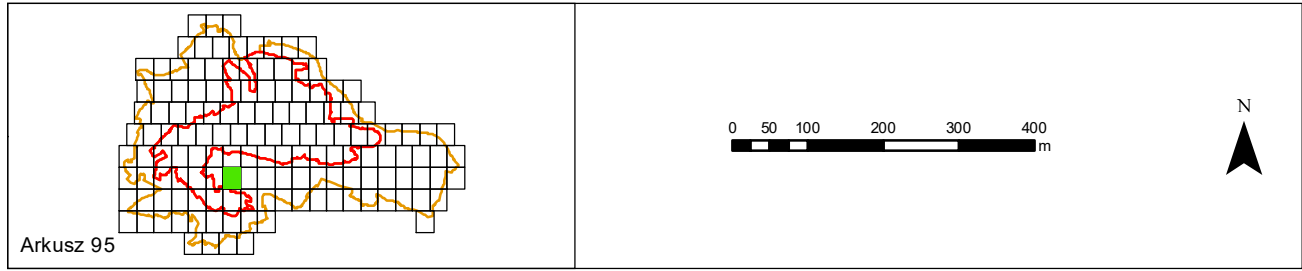



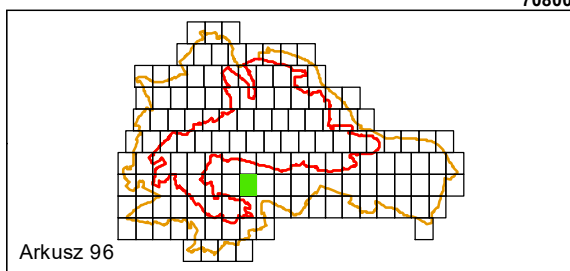













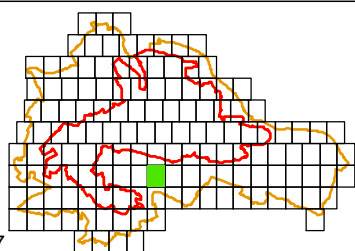


709000

710000

384000

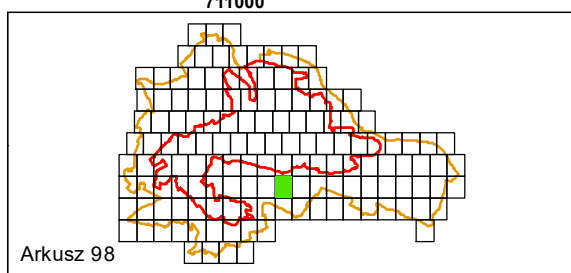

383000


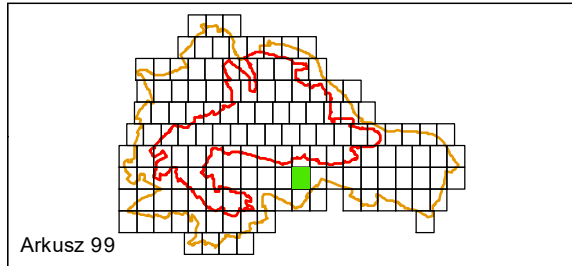


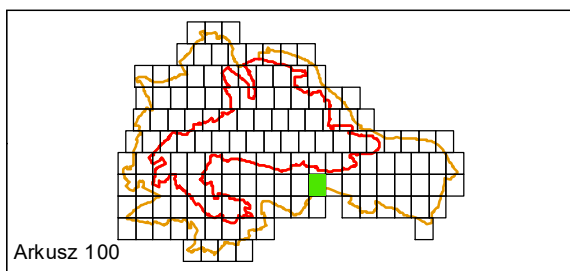
Arkusz 97

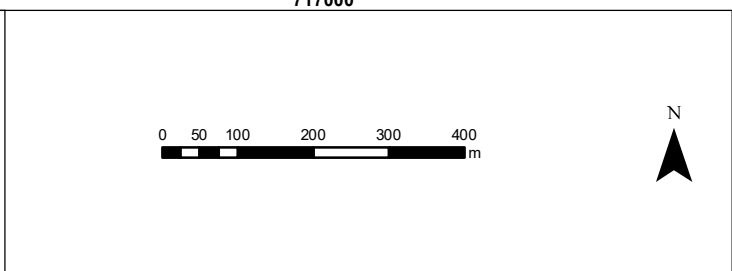
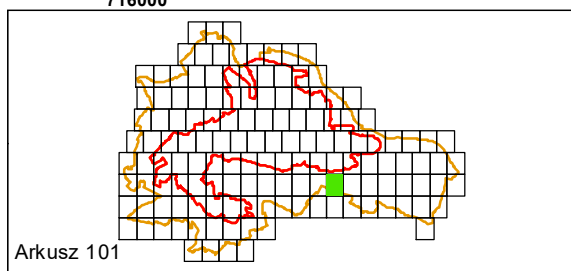

0 50 100 200 300 400 m

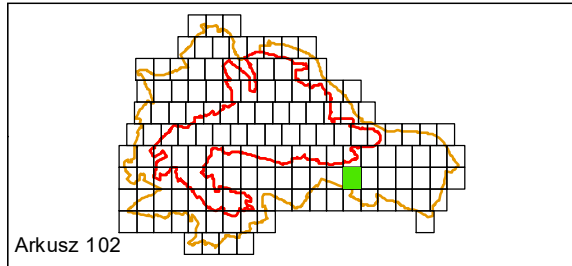
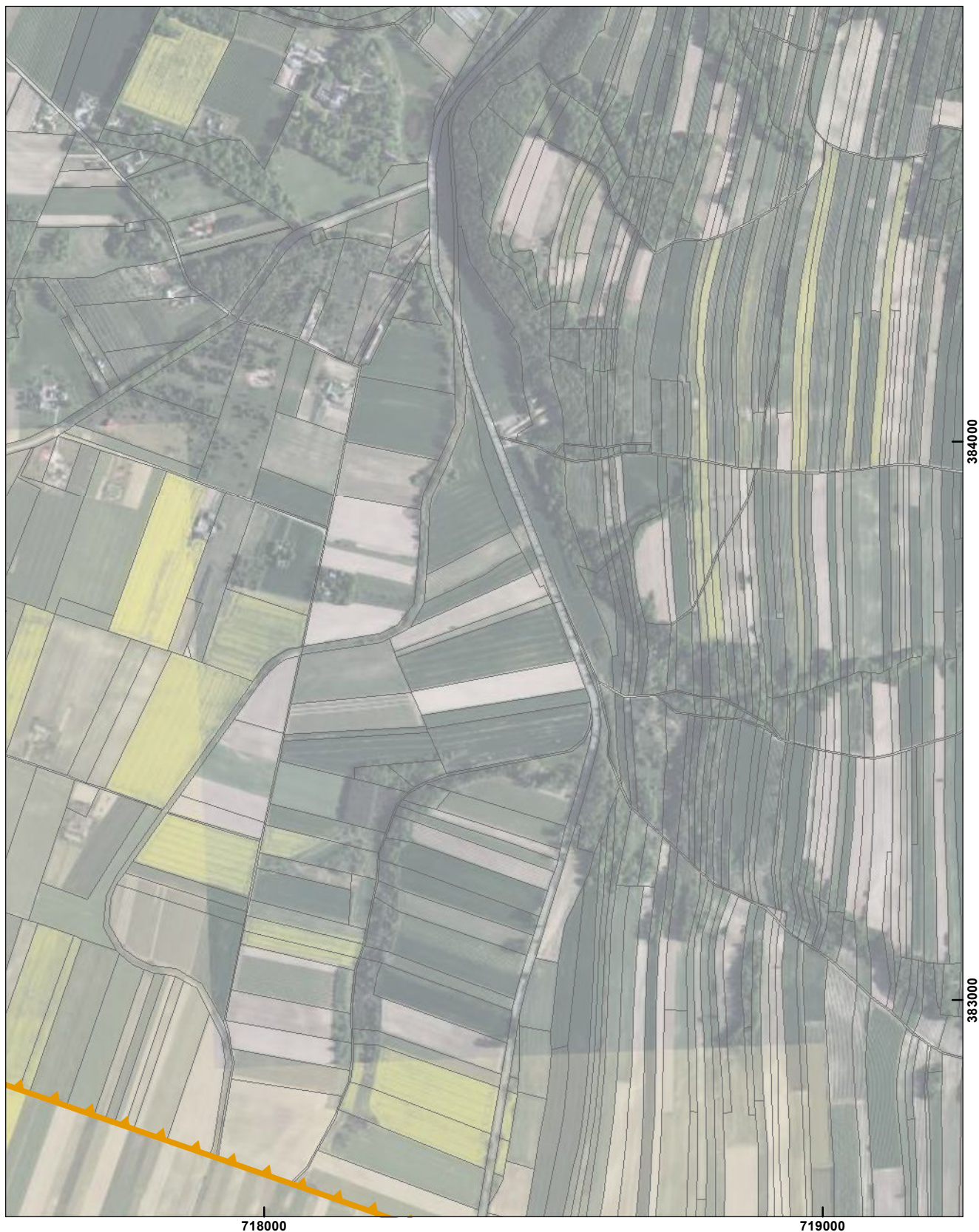




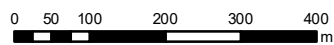


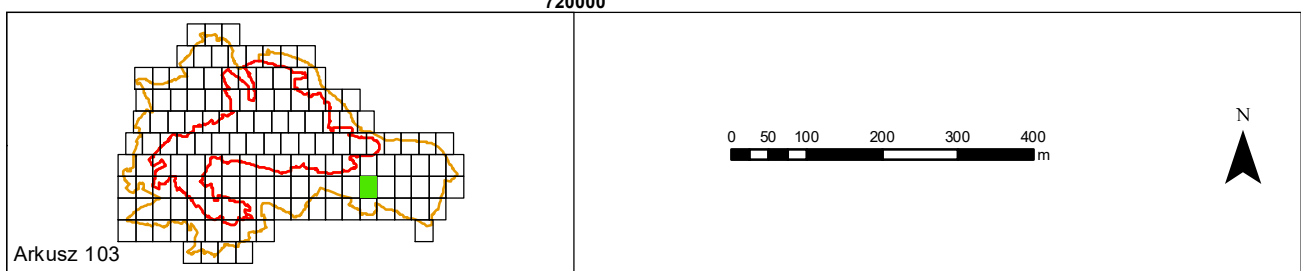


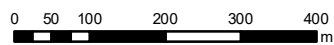
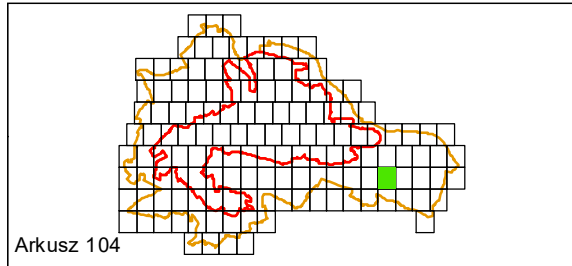



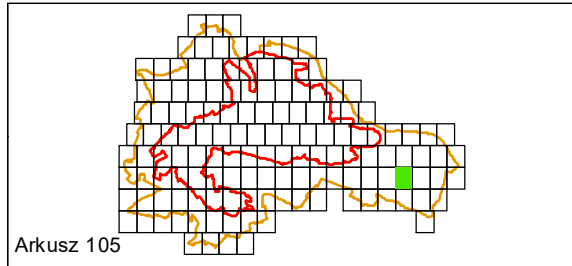



Arkusz 102









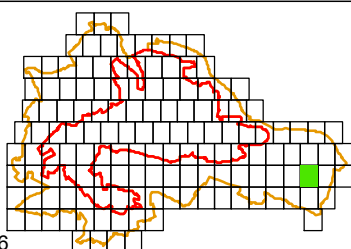


725000

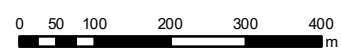
726000

384000

383000



Arkusz 106

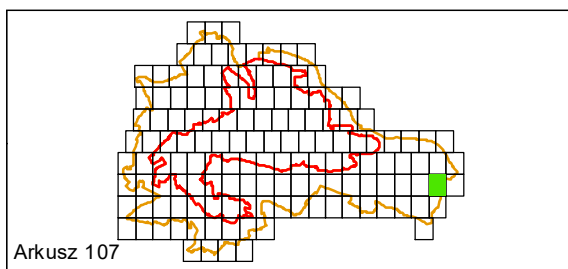




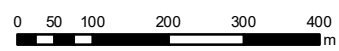
727000

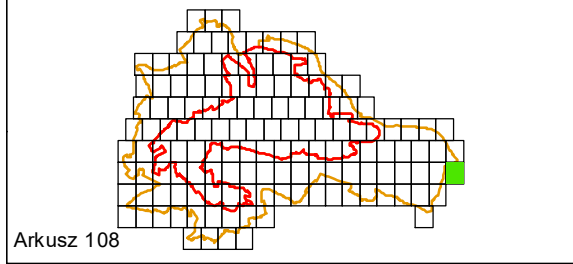
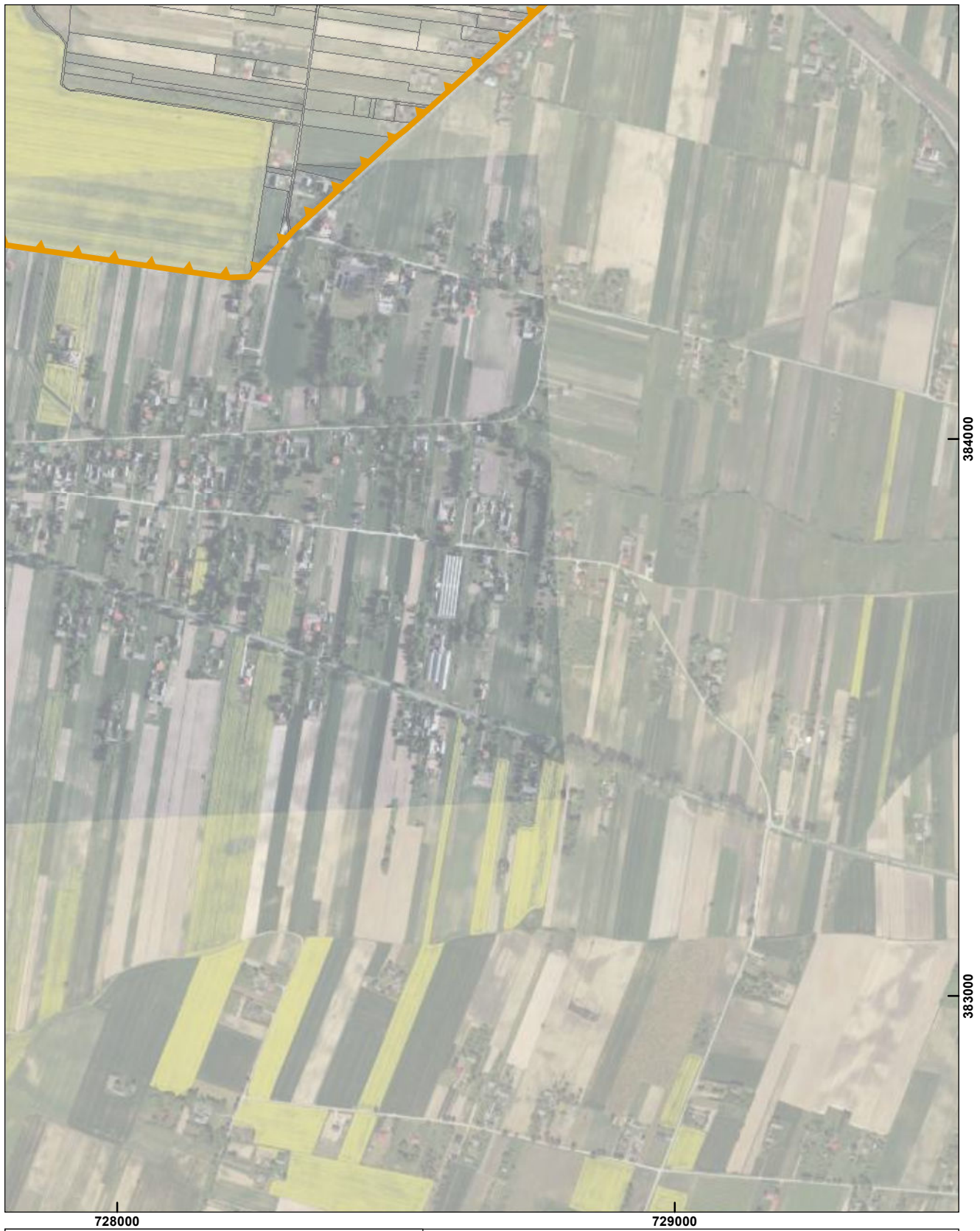
384000

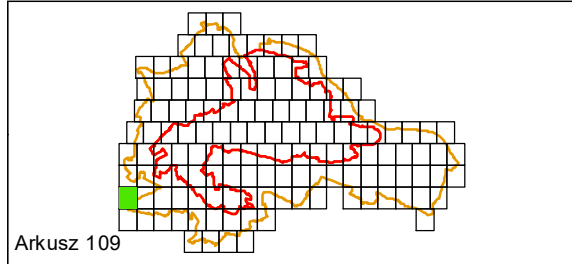
383000




Arkusz 107

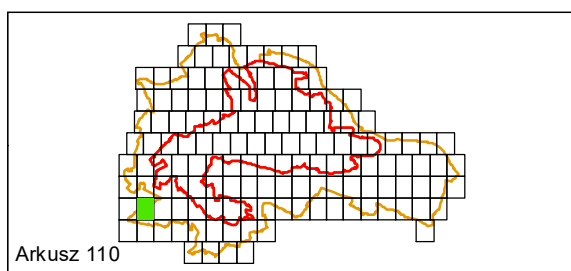
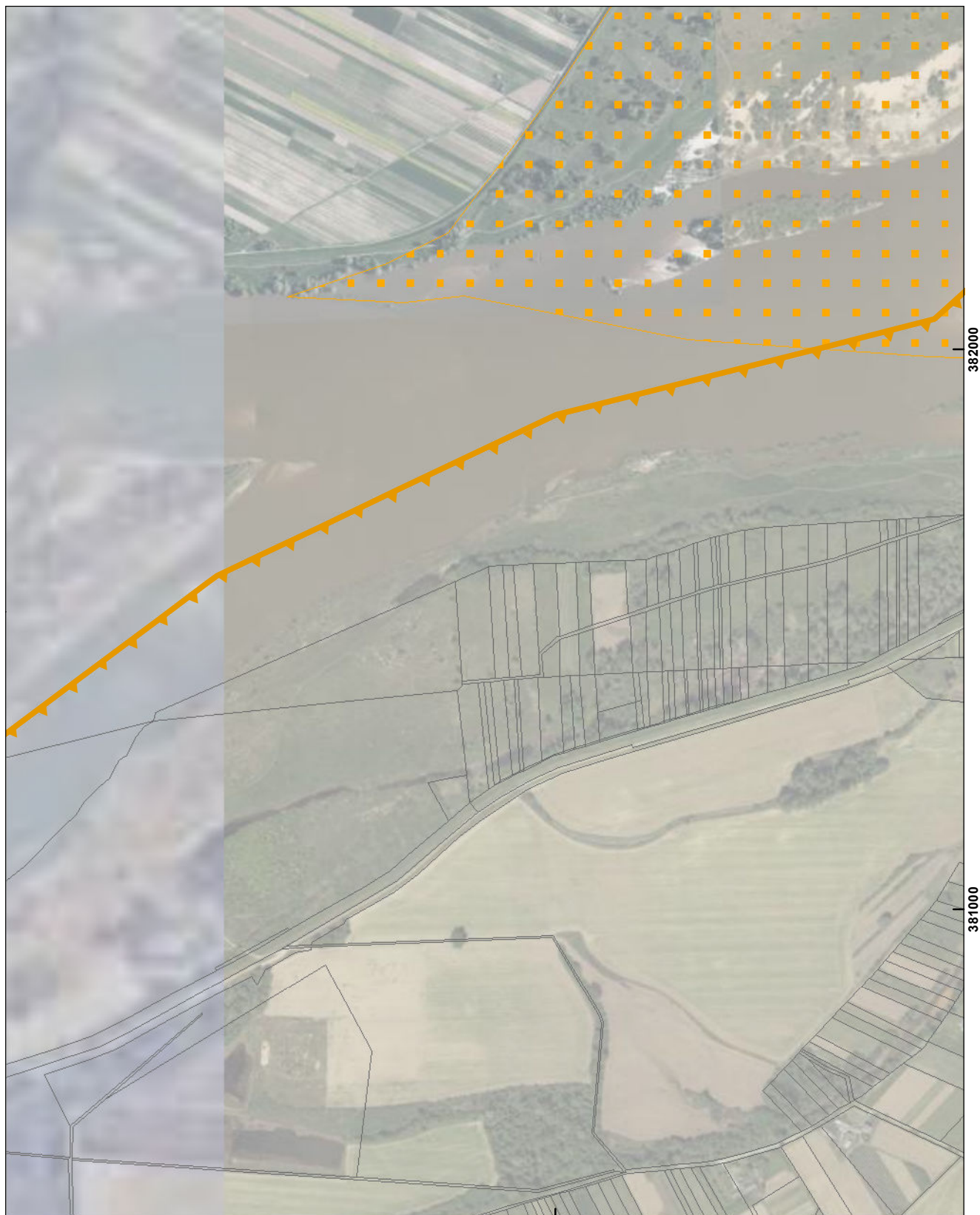






Arkusz 109





698000

0 50 100 200 300 400 m



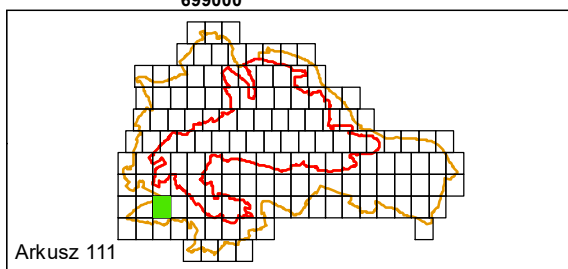


699000

700000

382000

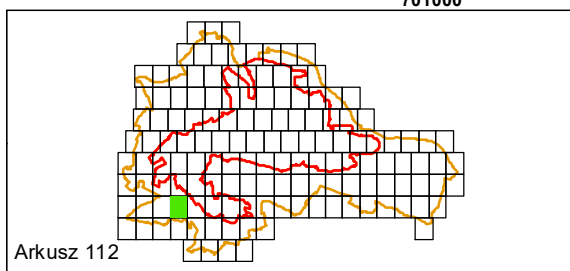
381000

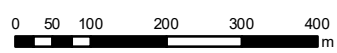
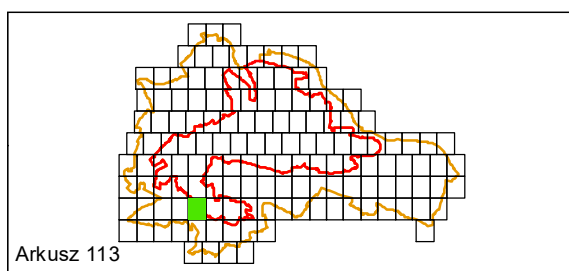


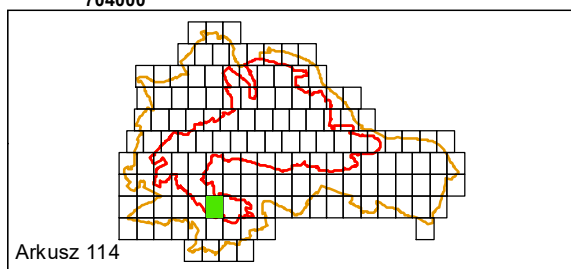
Arkusz 111

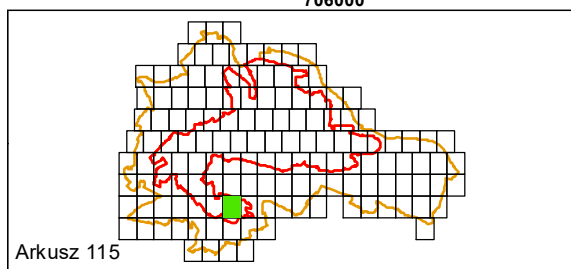
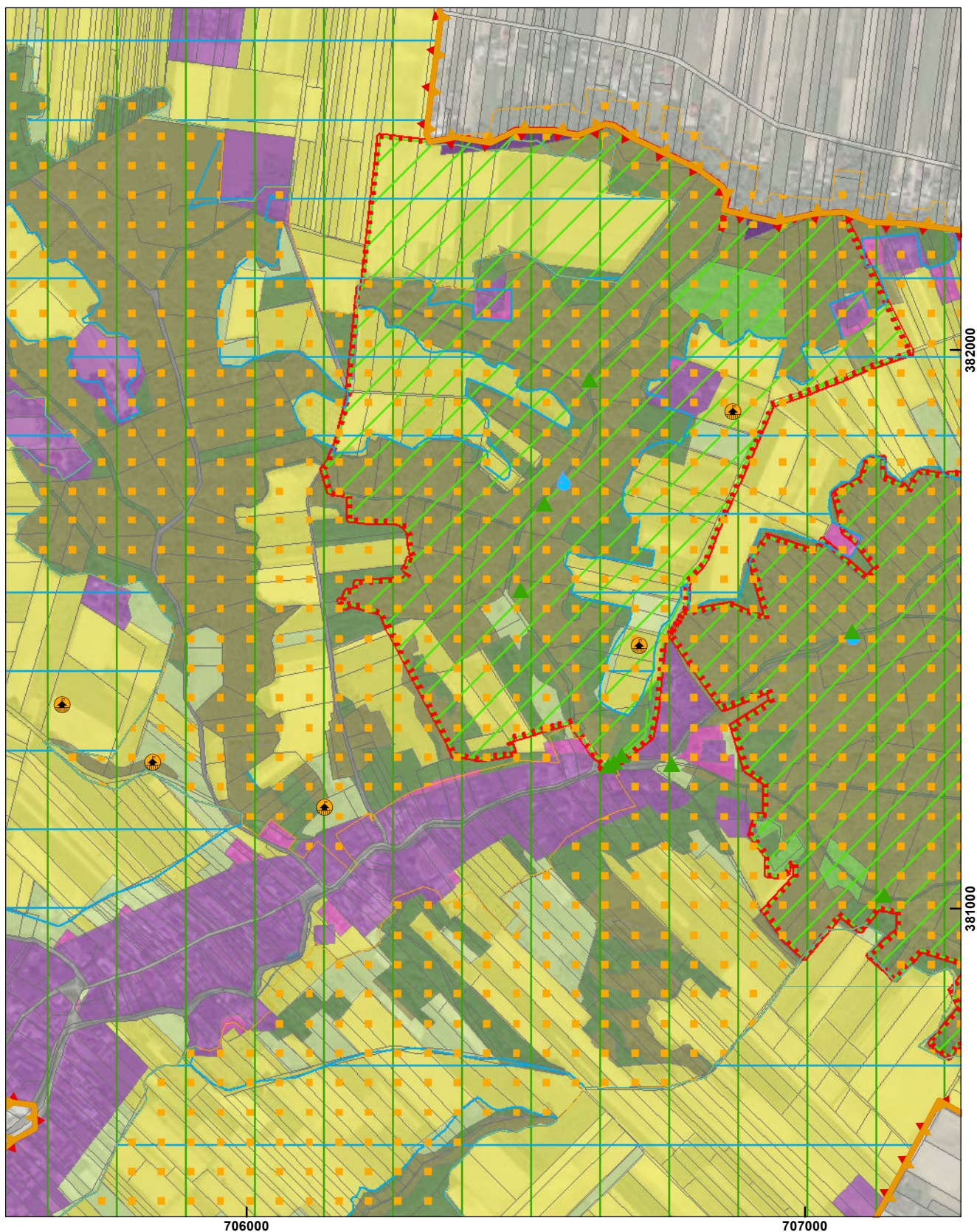
0 50 100 200 300 400 m

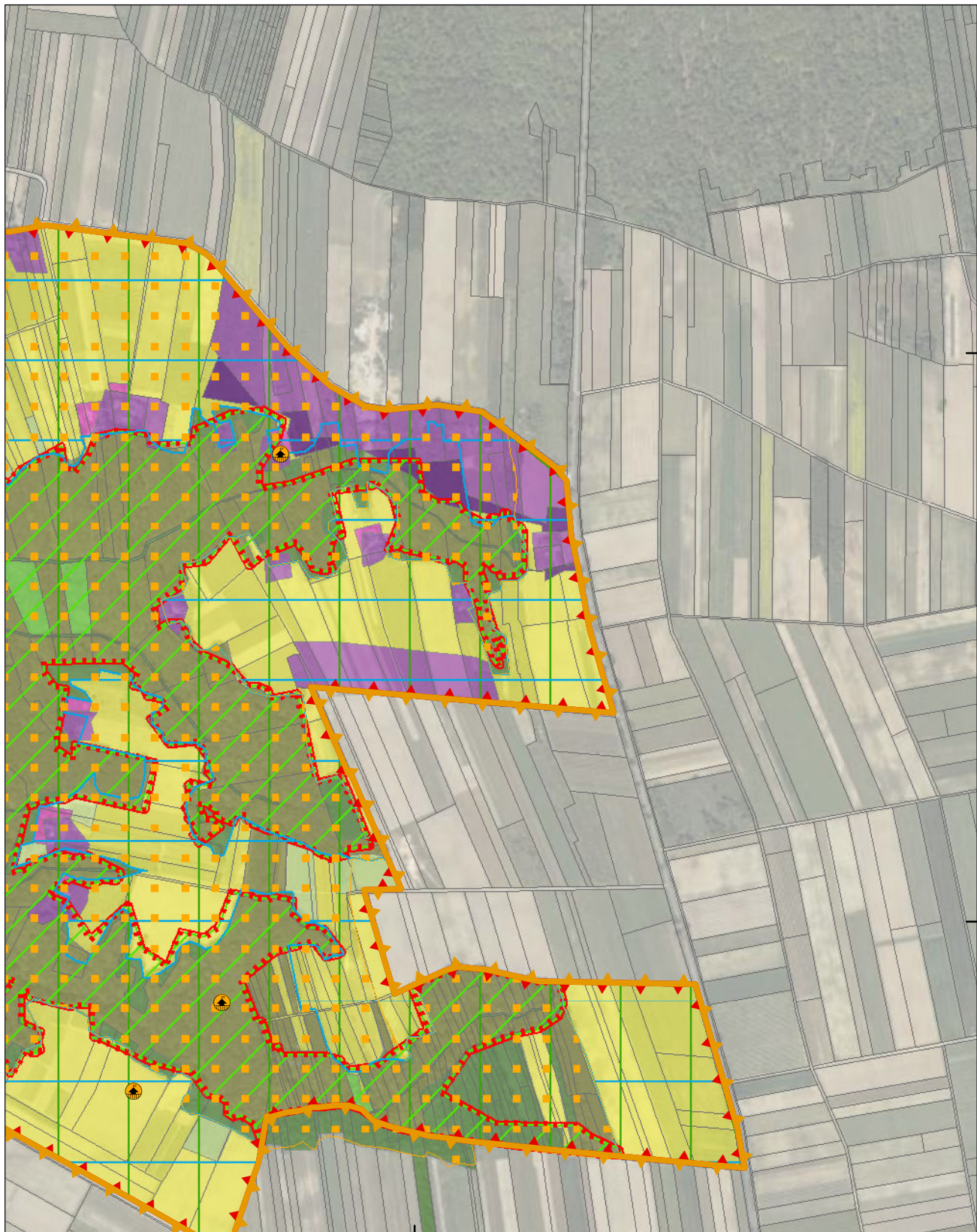








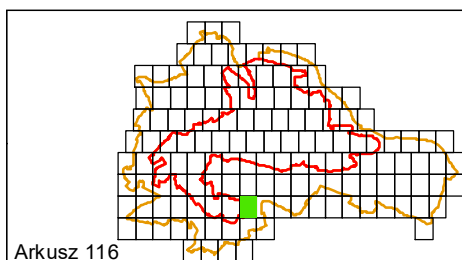




708000

382000

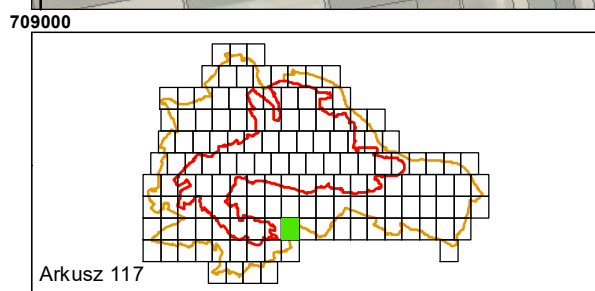
381000

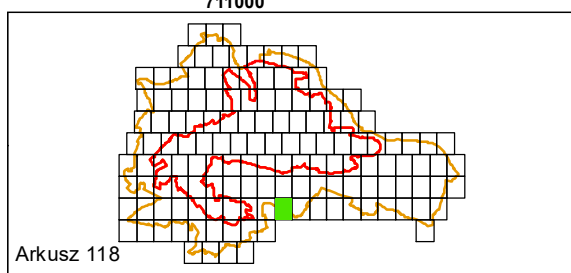
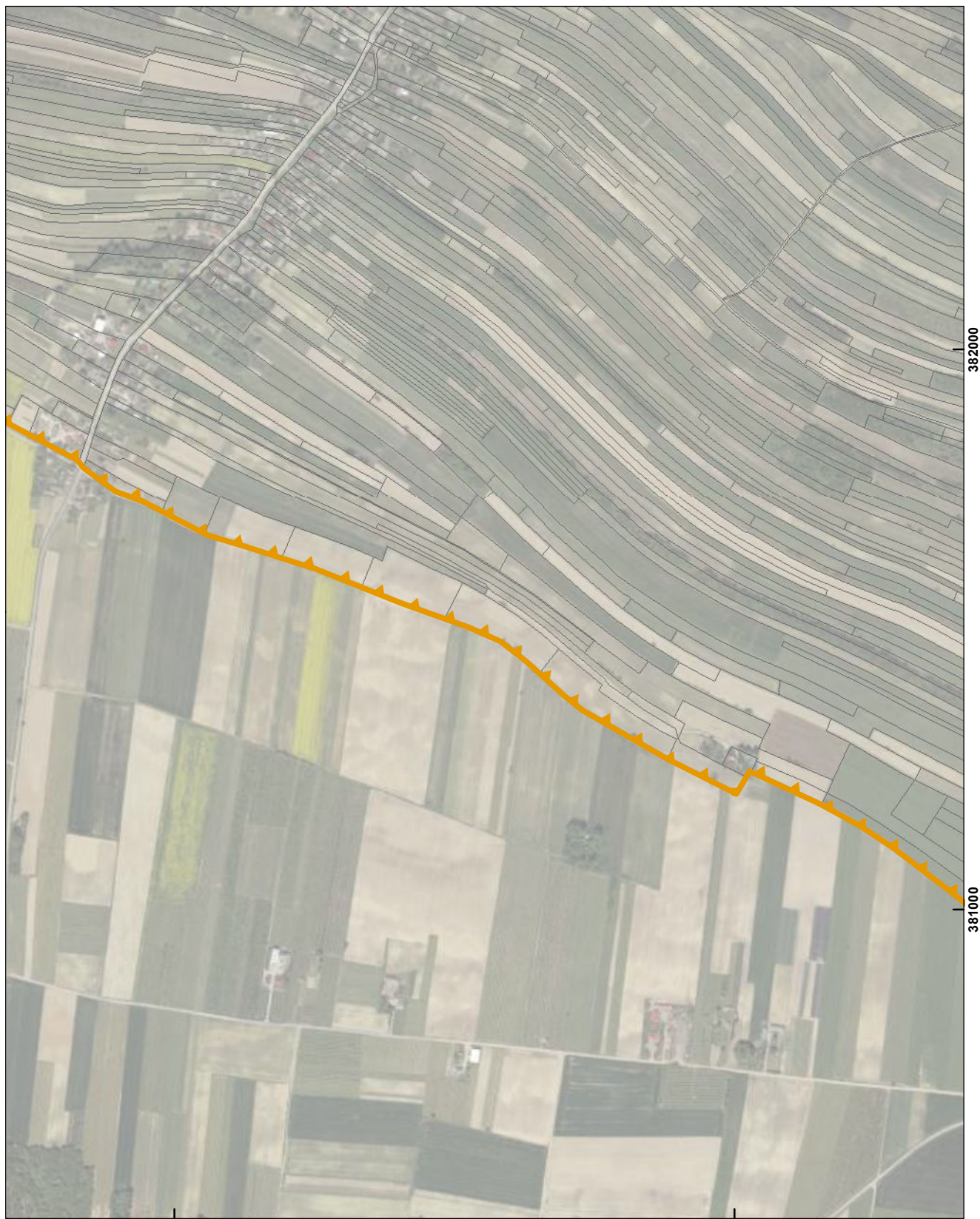


Arkusz 116

0 50 100 200 300 400 m







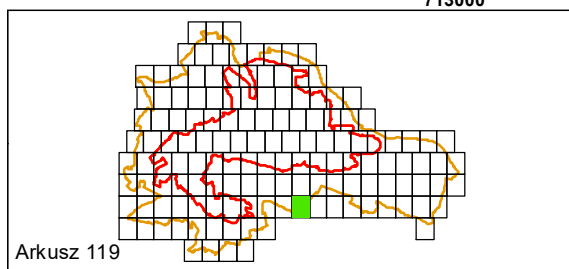


713000


714000

382000

381000



Arkusz 119

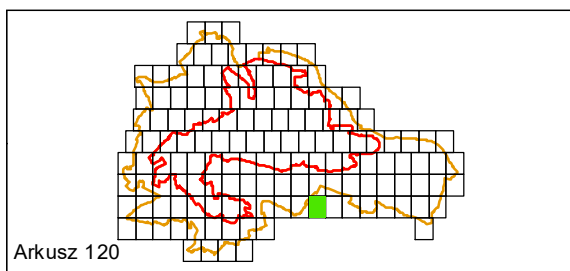





715000


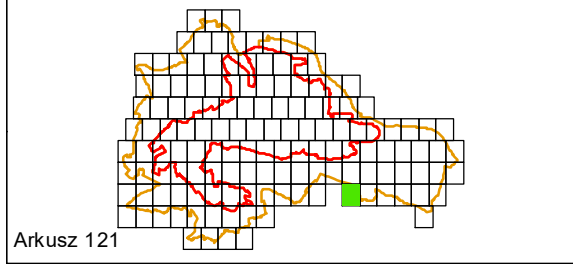
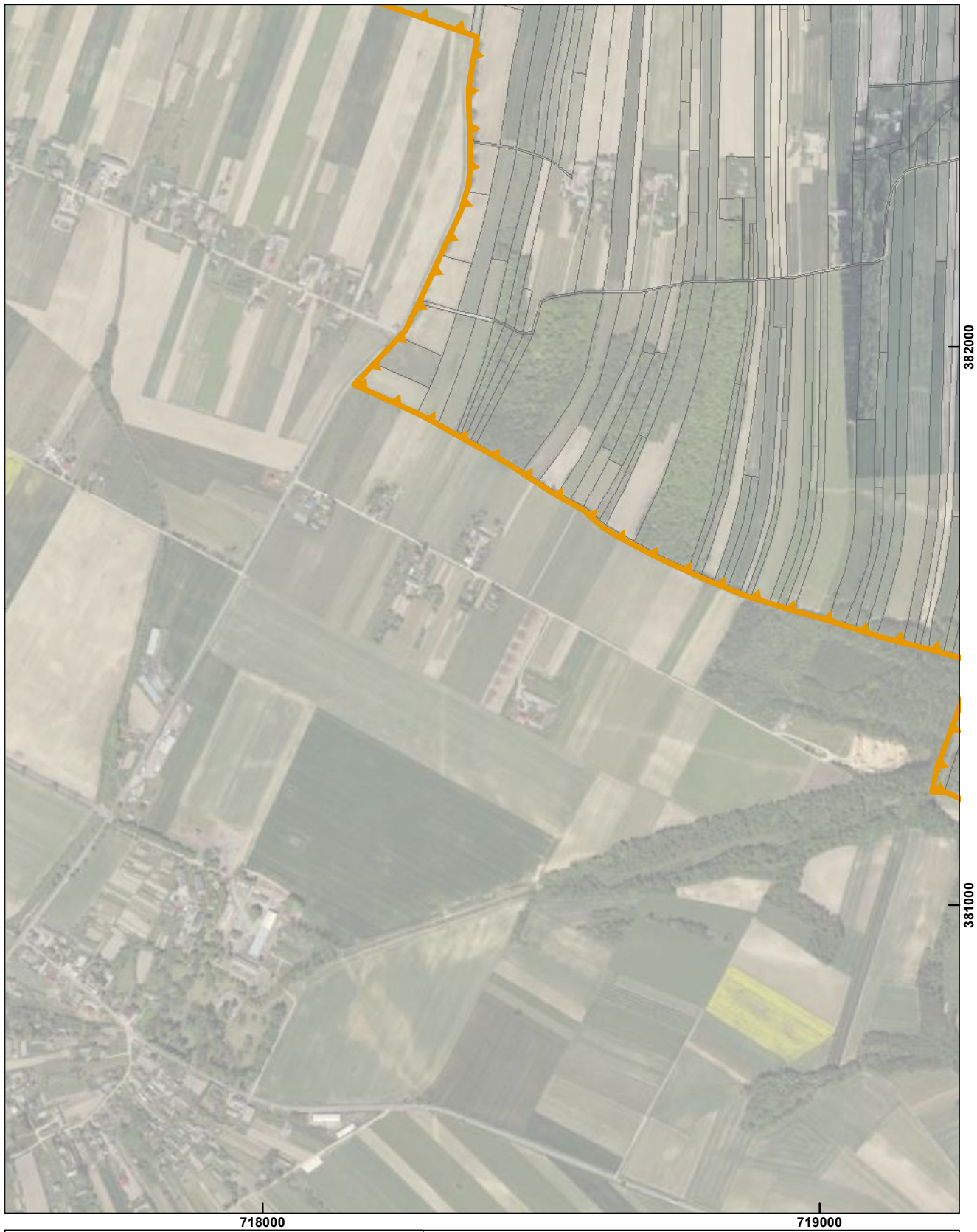
382000

381000



Arkusz 120



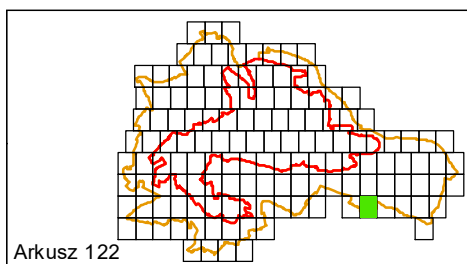




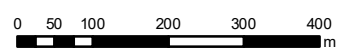
720000

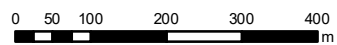
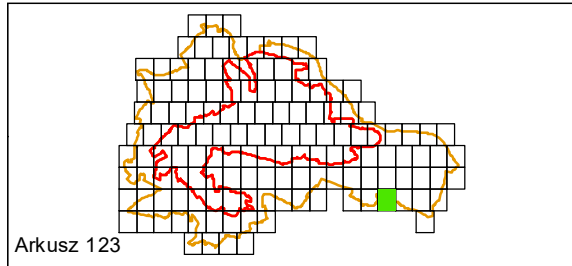
382000

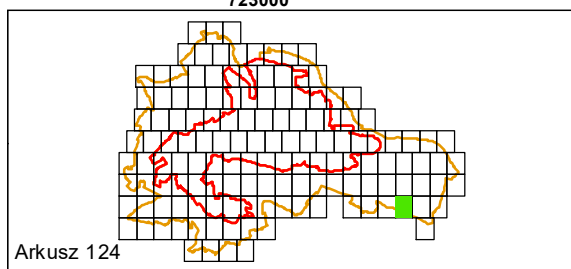
381000



Arkusz 122







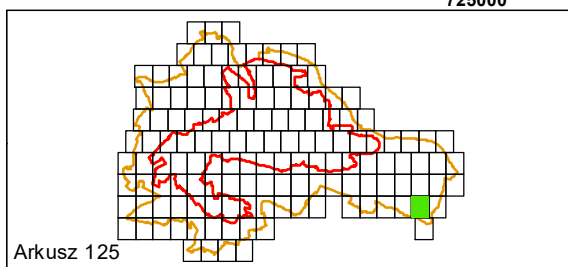


725000

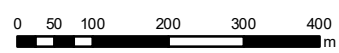
726000

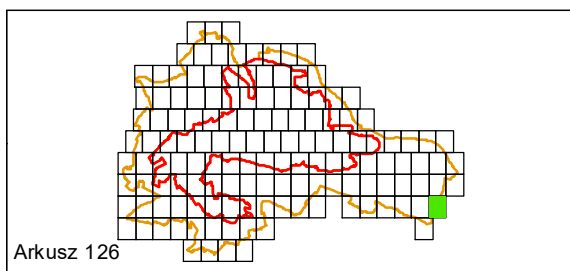
382000

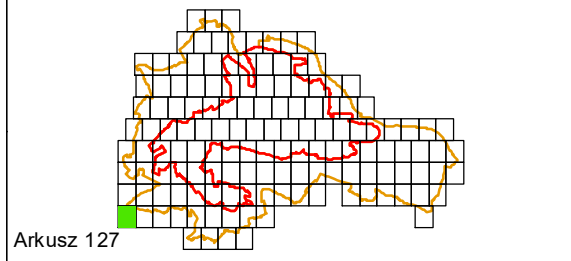
381000



Arkusz 125





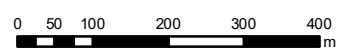
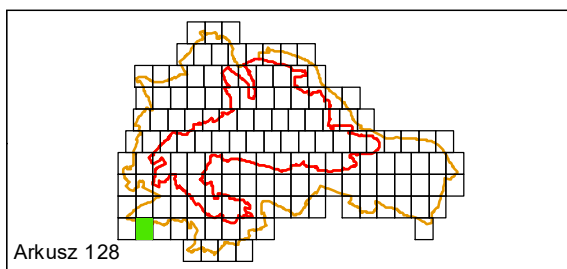


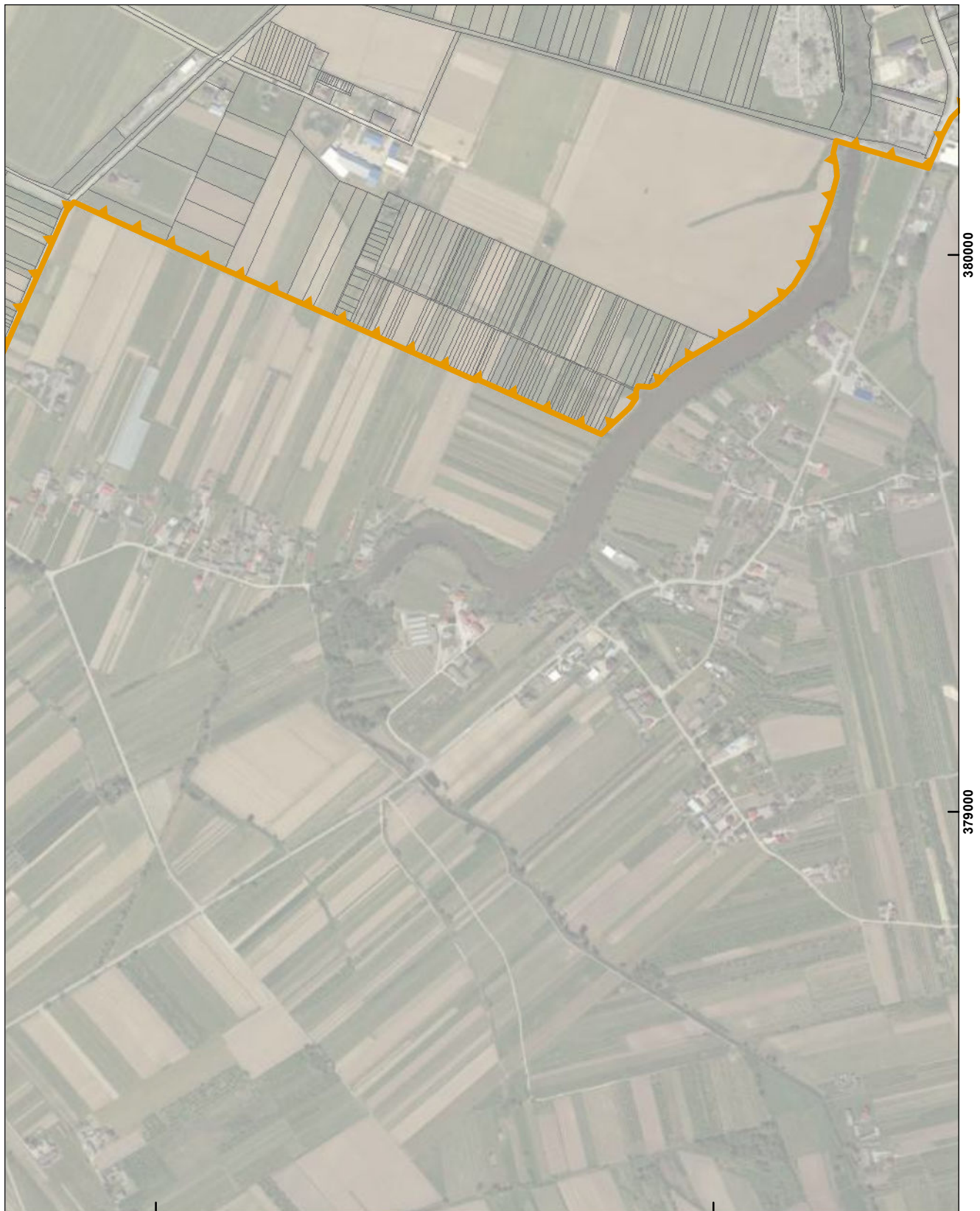
Arkusz 127





698000



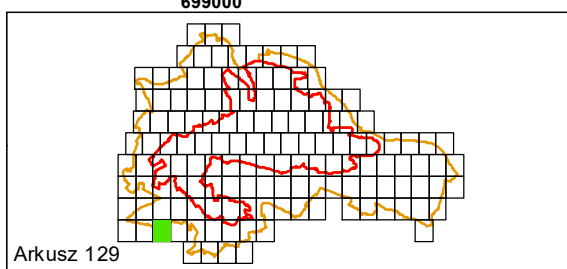


699000

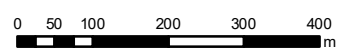
700000

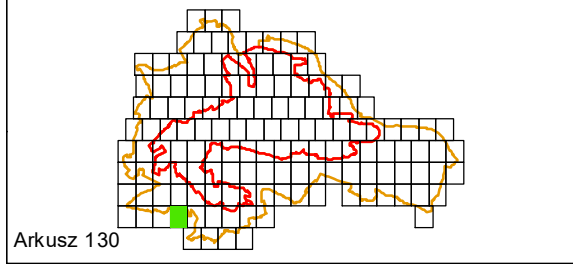
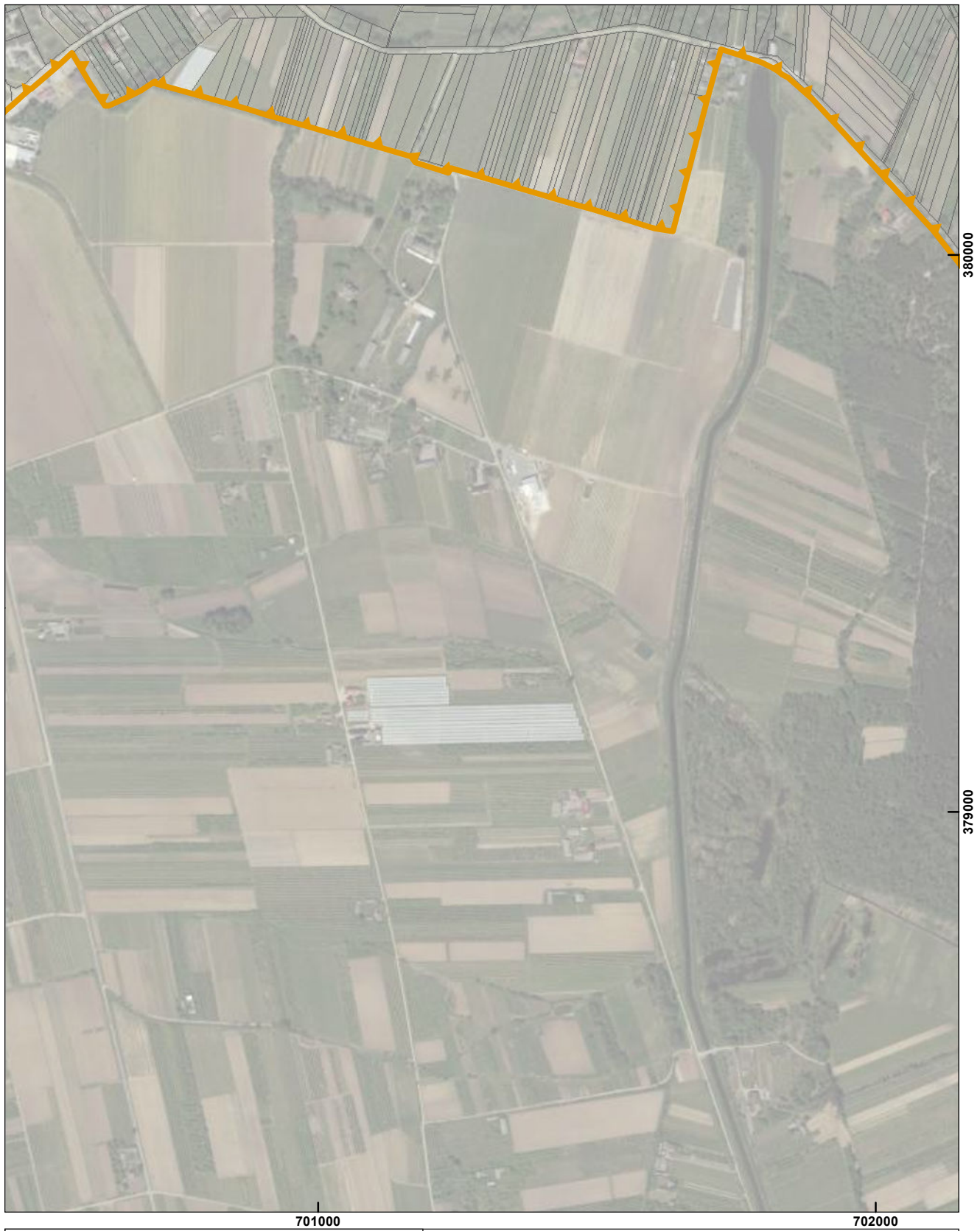
380000

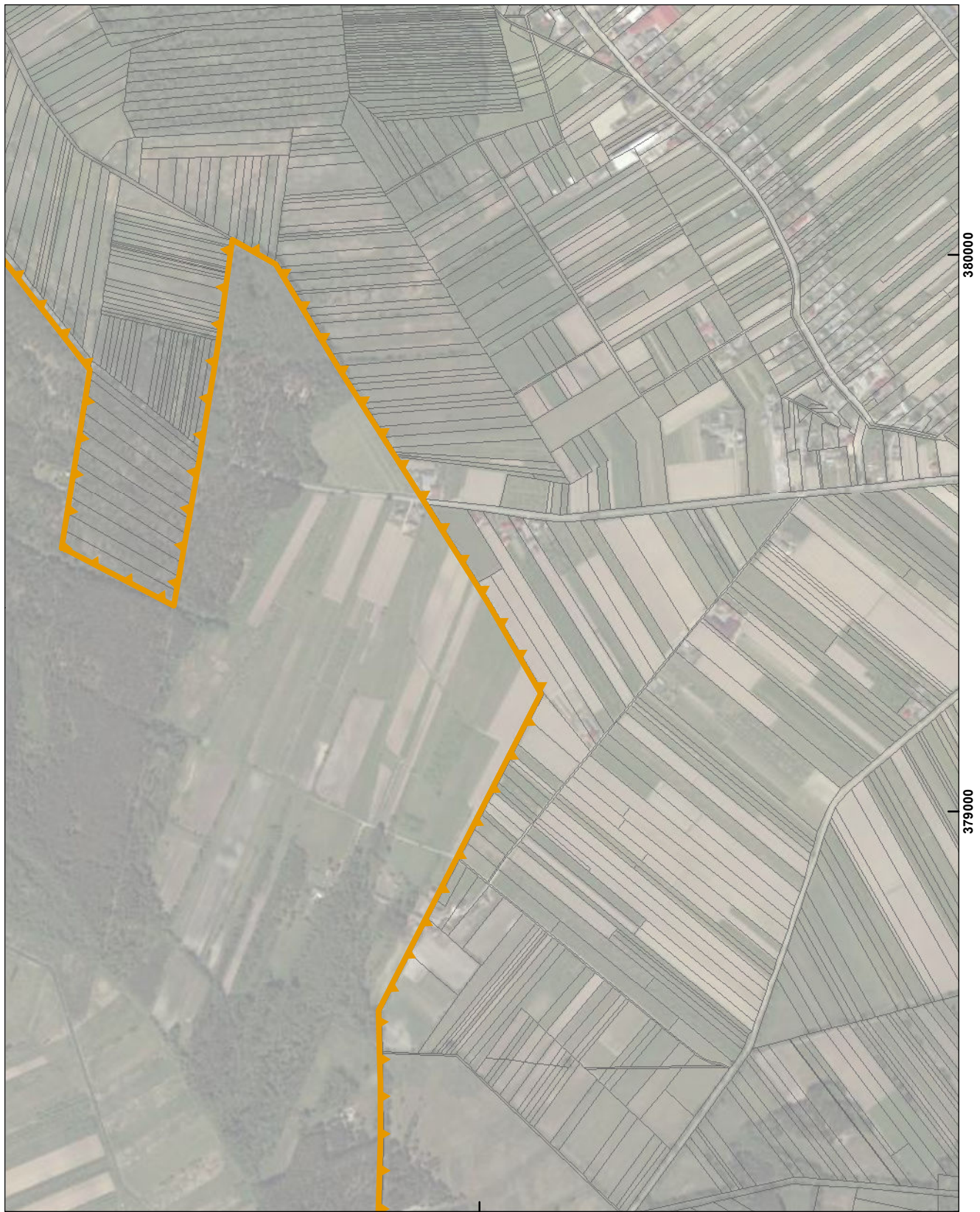
379000



Arkusz 129



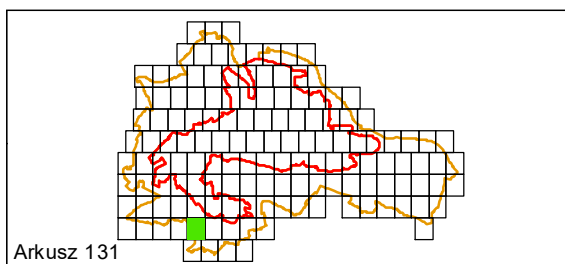




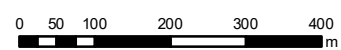
703000


380000

379000



Arkusz 131



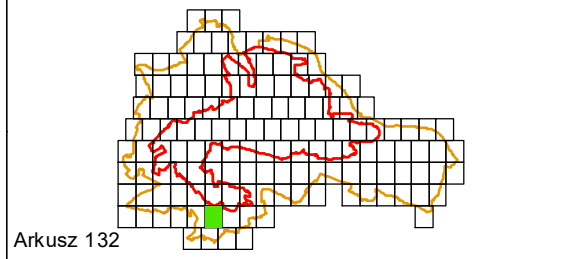


704000

705000

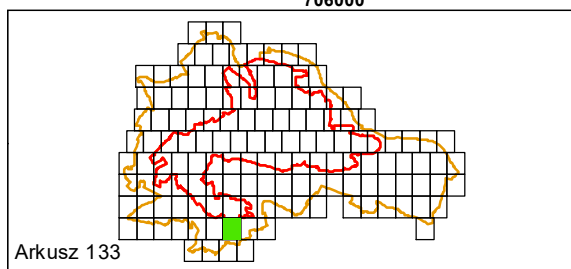
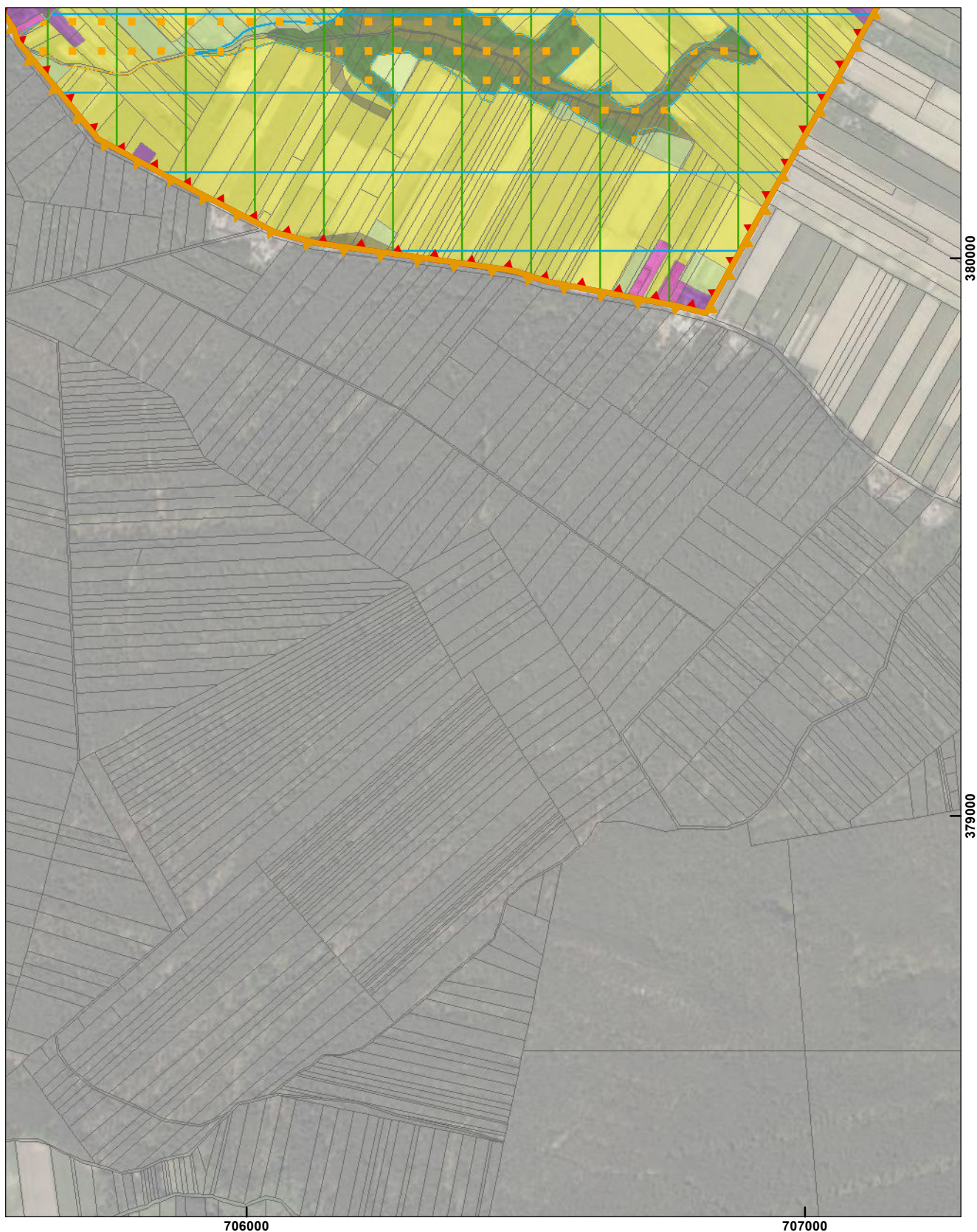
380000

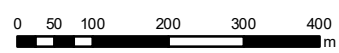
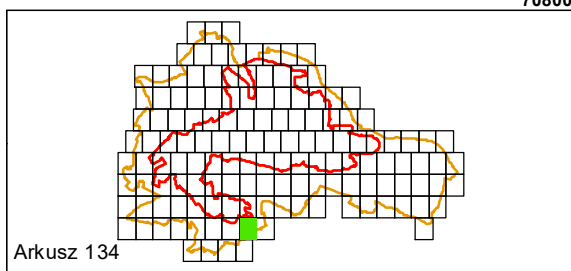
379000

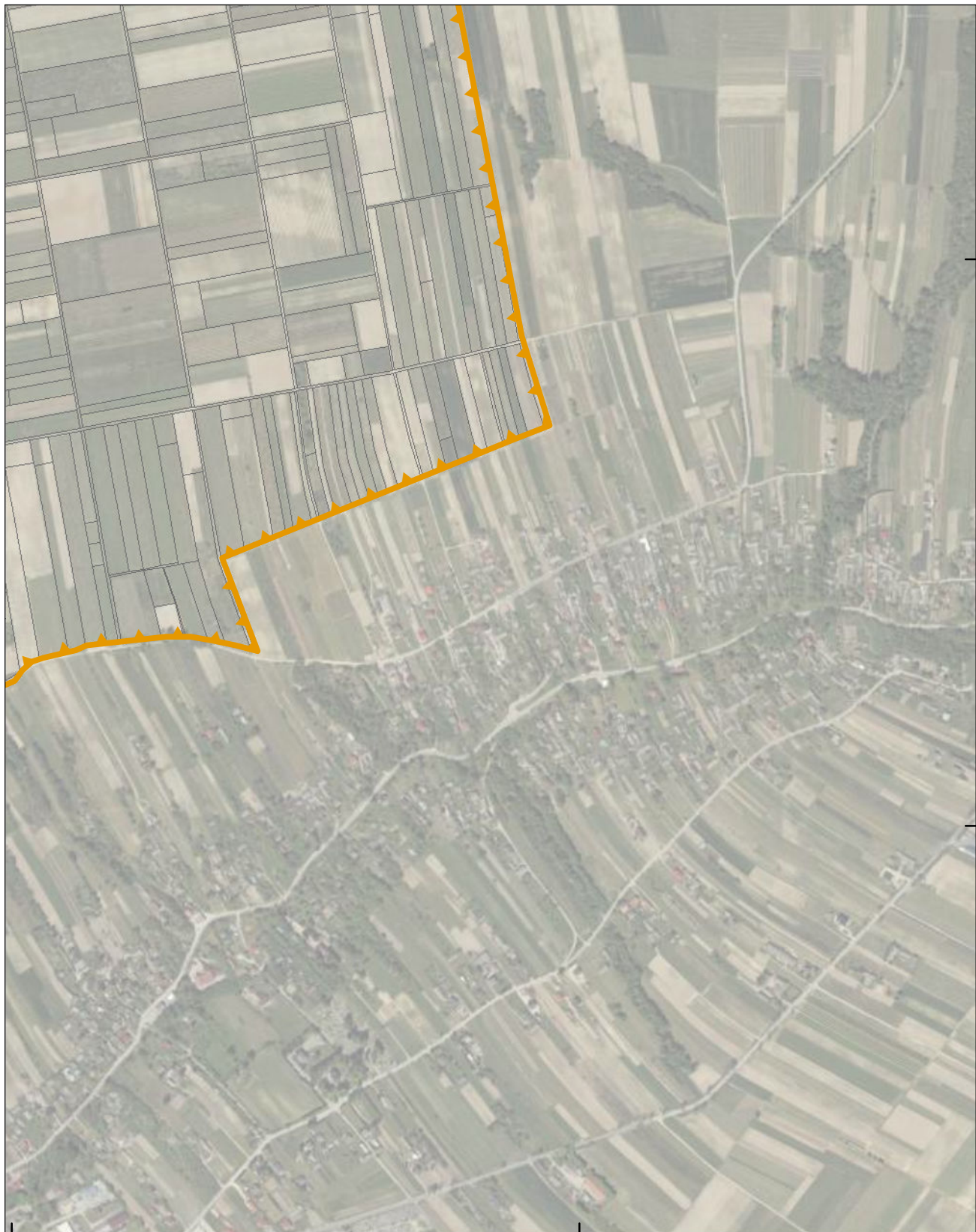


Arkusz 132







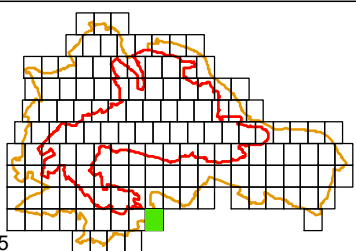


380000

379000

709000

710000



Arkusz 135

